

REGISTERED MAIL

Author: G. Swann
File Number: 190 (79)
Woolloongabba Office
South East Region
Phone: 3224 7377

18 March 2005

Readymix Holdings Pty Ltd
PO Box 25
Ipswich Q 4305

Attention – Mr. Mick Horan

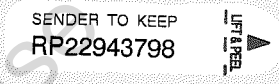
Dear Mr. Horan

I hereby certify that this is a true
copy of the letter sent to:

.....
.....

.....49-Sch4 - Signature.....

Signed:
Date: 18/3/05.....



Information Notice – Renewal of Quarry Material Allocation Notice Number: 100740

This information notice is given in accordance with section 289 (5) of the *Water Act 2000* (“the Act”) in respect of the decision on the above application.

Background Matters

This allocation refers to the extraction of quarry materials from the Brisbane River at a location known as Summerville’s Land – Left Bank.

Decision

The Department of Natural Resources and Mines delegates officers to exercise the power of the chief executive to make decisions about applications for a renewal of a Quarry Material Allocation.

As a delegated officer of this Department, I have decided to grant with conditions the above application and provide the following information about my decision.

This information notice is advice of my decision and the reasons for the decision. Copies of this information notice have been sent to all persons who made a properly made submission with respect to the application.

Evidence Or Other Material On Which Findings Of Fact Were Made

Renewal of this allocation has been issued for the same maximum extraction rate as previously issued.

Level 3 Landcentre
Cnr Main & Vulture Streets
Woolloongabba Qld 4102
PO Box 1653 Coorparoo
Queensland 4151 Australia
Telephone + 61 7 32277735
Facsimile + 61 7 32242933
Website www.dnr.qld.gov.au

Findings On Material Questions Of Fact

- Renewal application made by Readymix Holdings Pty Ltd and received on 25 February 2005 with prescribed fees.
- Investigation by Departmental Officer Graham Swann on 1 March 2005.

Development Permit

The attached quarry allocation notice authorises a share of riverine quarry material under the *Water Act 2000*, but does not authorise the physical removal of the quarry material from the watercourse.

The physical removal of this quarry material allocation has been authorised under Development Permit No 181441 given at this office dated 11 the March 2005. This permit has been issued through Integrated Development Assessment System (IDAS) under the *Integrated Planning Act 1997* (IPA).

The removal is subject to the continuation of your existing approvals by the Environmental Protection Agency and the Local Authority.

If you are dissatisfied, you may apply for a review of the decision. This application must be in accordance with *sections 851, 861 to 864, 877 and 878* of the *Water Act 2000*. Copies of these sections of the Act are enclosed. The application form must be supported by enough information to enable the reviewer to decide the application. An application for an internal review must be received at this office within 30 business days from the date you receive this notice.

Other persons may be entitled to apply for an internal review to the chief executive against the decision. It is the licensee's responsibility to enquire as to whether any person has applied for an internal review to the chief executive against the issue of the licence.

Yours sincerely

49-Sch4 - Signature

G.G. Swann

Acting Resource Management Officer (Water Services)

Woolloongabba Office

18/3

QUARRY MATERIAL ALLOCATION NOTICE

Water Act 2000

Page 1 of 2



**Queensland
Government**
**Natural Resources
and Mines**

Notice Number 100740

Effective From 28 February 2005 **Expiry Date** 28 February 2007

Holder READYMIX HOLDINGS PTY LTD

Date of Original Issue 19 March 2002

Location of Allocation BRISBANE RIVER

Location Description Adjacent to Lot 4 on RP891065

Total Allocation 400000 cubic metres

Maximum Extraction Rate 200000 cubic metres in any twelve (12) month period, or part thereof, commencing from the date this Notice takes effect.

This Allocation Notice is subject to the terms endorsed hereon or attached hereto.

Issued at Brisbane this SEVENTEENTH day of MARCH 2005

49-Sch4 - Signature

Scott Spencer
ACTING DIRECTOR-GENERAL
DEPARTMENT OF NATURAL RESOURCES AND MINES

Notice Number 100740

Expiry Date 28 February 2007

Page 2 of 2



**Queensland
Government**
**Natural Resources
and Mines**

Schedule of Conditions

1

The allocation holder must give to the chief executive, within 7 days after the end of each month, a written return in the approved form for all quarry material removed by the holder, in the month.

2

The allocation holder shall keep a record of daily extractions on site at all times. This record shall be made available for inspection upon request of an Authorised Officer of this Department.

3

The allocation holder is required to comply with any conditions relating to the development approval authorising the works to remove quarry material under this allocation notice

4

The nominated removal rate for this notice is:
yearly: 200000 cubic metres (m3)

6

The chief executive at Woolloongabba Office is to be notified of any intention to remove an amount larger than the nominated amount within a given period.

End of Schedule of Conditions

Quarry Allocation Notice Details 100740

FOR INTERNAL USE ONLY

Data displayed at time of printing may not reflect "as Issued" Allocation Notice.

Compiled in the Water Entitlements Registration Database (WERD) on 17/03/2005 at 11:29:31

Page 1 of 2

Notice Number 100740 **Current Status** Draft

Effective From 28 February 2005 **Expiry Date** 28 February 2007

Holder READYMIX HOLDINGS PTY LTD

Date of Original Issue 19 March 2002

Location of Allocation BRISBANE RIVER

Location Description Adjacent to Lot 4 on RP891065

Total Allocation 400000 cubic metres

Maximum Extraction Rate 200000 cubic metres in any twelve (12) month period, or part thereof, commencing from the date this Notice takes effect.

Details Checked	
Details Checked	<u>17, 3, 1, 05</u>
Signature	_____ 49-Sch4 - Signature
Name & Title	<u>GRAHAM SWANN - SENIOR TECHNICAL OFFICER (SM)</u>

Quarry Allocation Notice Details 100740

FOR INTERNAL USE ONLY

Data displayed at time of printing may not reflect "as Issued" Allocation Notice.

Compiled in the Water Entitlements Registration Database (WERD) on 17/03/2005 at 11:29:31

Page 2 of 2

Schedule of Conditions

1

The allocation holder must give to the chief executive, within 7 days after the end of each month, a written return in the approved form for all quarry material removed by the holder, in the month.

2

The allocation holder shall keep a record of daily extractions on site at all times. This record shall be made available for inspection upon request of an Authorised Officer of this Department.

3

The allocation holder is required to comply with any conditions relating to the development approval authorising the works to remove quarry material under this allocation notice

4

The nominated removal rate for this notice is:
yearly: 200000 cubic metres (m3)

6

The chief executive at Woolloongabba Office is to be notified of any intention to remove an amount larger than the nominated amount within a given period.

End of Schedule of Conditions

DECISION NOTICE
Application for a Development Permit
Integrated Planning Act 1997



**Queensland
Government**
**Natural Resources
and Mines**

Decision Notice IM1204CHQ0006

Development Permit 181438

Lapse Date 15/02/2010

Applicant READYMIX HOLDINGS PTY LTD

Approval Information

The application for development to remove quarry material adjacent to Lot 4 on RP891065 is approved by this agency subject to the conditions endorsed hereon or attached hereto.

Development to remove quarry material from a watercourse or lake may continue under this permit only during the period for which an allocation notice granted under the *Water Act 2000* authorises the material to be removed.

It is an offence for a person to remove quarry material from a watercourse or lake without appropriate authority under the *Water Act 2000*.

Given at Brisbane this ELEVENTH day of MARCH 2005.

49-Sch4 - Signature

Scott Spencer
ACTING DIRECTOR-GENERAL
DEPARTMENT OF NATURAL RESOURCES AND MINES

Decision Notice IM1204CHQ0006
Development Permit 181438



Queensland
Government
Natural Resources
and Mines

Schedule of Assessment Manager Conditions

Description of Approved Development

Works Reference 15529

Removal of quarry material from BRISBANE RIVER.
Quarry Extraction Site (Summervilles Land -Left Bank)
Must be located adjacent to Lot 4 on RP891065.

Part A - General Conditions of the Approval

D001

The works approved under this permit are to be completed by 15 February 2010.

D003

The permittee must notify the chief executive of the completion of the approved works within 30 business days after such completion. The notification must be given in writing to the chief executive of the Department of Natural Resources and Mines.

D015

The permittee must, to the satisfaction of the chief executive of the Department of Natural Resources and Mines, and at the permittee's own expense, maintain the bed and banks of the watercourse adjacent to the permitted works.

Part B - Other Conditions of the Approval

01

The works authorised by this Development Permit must be located in accordance with Operational Plan titled "Operations Plan Sand Extraction at Summerville's Land by Readymix" prepared for Readymix Holdings Pty Ltd by WBM Oceanics Australia dated 14 December 2004.

02

The works authorised by this Development Permit must be constructed and maintained in accordance with Operational Plan titled "Operations Plan Sand Extraction at Summerville's Land by Readymix" prepared for Readymix Holdings Pty Ltd by WBM Oceanics Australia dated 14 December 2004.

03

An Authorised Officer of this Department may direct that operations cease if any operations are being carried which is contrary to any term, limitation, direction, or operations which are likely to damage the watercourse.

04

Removal of material and associated operations shall not cause erosion or damage to the bed or

Decision Notice IM1204CHQ0006
Development Permit 181438



banks, the vegetation growing thereon, pumps, fences or structures within the watercourse, nor shall they cause unauthorised interference to the flow of the watercourse.

05

Material removed from the watercourse should be stored above known flood level and must only be returned to the watercourse when and as directed by an Authorised Officer of the Department or in accordance with a works plan approved by the chief executive.

06

Removals adjacent to the base of any bank shall at all times maintain a batter no steeper than 1 on 3 at the toe of the bank.

07

The surface of the area of operation shall be left at an even longitudinal grade, smooth and free from holes and ridges.

08

This Development Permit does not authorise access across freehold, leasehold or land under any authorised tenure for the purposes of exercising the Permit. Access is subject to and in compliance with a written agreement between the landholder and the Permittee and is only valid during the currency of the agreement.

09

Right bank removal is to terminate at a level dictated by points previously identified by the Department, located above the lower level grassed and timbered river terrace and existing riparian vegetation zone.

10

Heavy machinery is not to traverse the lower level terrace and existing riparian zone except in one scoured flood channel area where stabilisation work already commenced can be completed. The remaining area which is relatively stable is to be left undisturbed.

11

A new stable high bank batter is to be constructed with a batter no steeper than 1 on 3 as shown in Operational Plan titled "Operations Plan Sand Extraction at Summerville's Land by Readymix" prepared for Readymix Holdings Pty Ltd by WBM Oceanics Australia dated 14 December 2004.

12

Removal of material down to bedrock level (some 4 metres below normal low flow level) and progressive backfill with compacted reject and overburden material to final post extraction profile level can take place in areas defined by the Department.

13

The rehabilitation and revegetation of the site will be carried out in accordance with Operational Plan titled "Operations Plan Sand Extraction at Summerville's Land by Readymix - Section 2.3.3" prepared for Readymix Holdings Pty Ltd by WBM Oceanics Australia dated 14 December 2004 or

Decision Notice IM1204CHQ0006
Development Permit 181438



**Queensland
Government**
**Natural Resources
and Mines**

in accordance with any alternative revegetation plan approved by the Chief Executive, Department of Natural Resources and Mines.

14

Final operational and rehabilitation profiles shall be in accordance with Operational Plan titled "Operations Plan Sand Extraction at Summerville's Land by Readymix" - Section Appendix D-1 (dated Dec. 1995) prepared for Readymix Holdings Pty Ltd by WBM Oceanics Australia dated 14 December 2004 CSR.

END OF APPROVAL

DNRM RTI DL Release

DRAFT
DECISION NOTICE
Application for a Development Permit
Integrated Planning Act 1997



**Queensland
Government**
Natural Resources
and Mines

Decision Notice IM1204CHQ0006
Development Permit 181438 **Lapse Date** 15/02/2010
Applicant READYMIX HOLDINGS PTY LTD

Approval Information

The application for development to remove quarry material adjacent to Lot 4 on RP891065 is approved by this agency subject to the conditions endorsed hereon or attached hereto.

Development to remove quarry material from a watercourse or lake may continue under this permit only during the period for which an allocation notice granted under the *Water Act 2000* authorises the material to be removed.

It is an offence for a person to remove quarry material from a watercourse or lake without appropriate authority under the *Water Act 2000*.

DELEGATED AUTHORISATION	
Under the current instrument of delegation, I have the delegated power to make the decision to give this instrument.	
Approved at	<u>BRISBANE</u> this <u>2</u> day of <u>March 2005</u>
Signature	_____ 49-Sch4 - Signature
Name	<u>GRANNA SWANN</u> Senior Technical Officer, Integrated Natural Resource Mgmt & Use, Woolloongabba
Issue Key	VWYUN

17/05

Draft

Decision Notice IM1204CHQ0006
Development Permit 181438



**Queensland
Government**
Natural Resources
and Mines

Schedule of Assessment Manager Conditions

Description of Approved Development

Works Reference 15529

Removal of quarry material from BRISBANE RIVER.
Quarry Extraction Site (Summervilles Land -Left Bank)
Must be located adjacent to Lot 4 on RP891065.

Part A - General Conditions of the Approval

D001

The works approved under this permit are to be completed by 15 February 2010.

D003

The permittee must notify the chief executive of the completion of the approved works within 30 business days after such completion. The notification must be given in writing to the chief executive of the Department of Natural Resources and Mines.

D015

The permittee must, to the satisfaction of the chief executive of the Department of Natural Resources and Mines, and at the permittee's own expense, maintain the bed and banks of the watercourse adjacent to the permitted works.

Part B - Other Conditions of the Approval

01

The works authorised by this Development Permit must be located in accordance with Operational Plan titled "Operations Plan Sand Extraction at Summerville's Land by Readymix" prepared for Readymix Holdings Pty Ltd by WBM Oceanics Australia dated 14 December 2004.

02

The works authorised by this Development Permit must be constructed and maintained in accordance with Operational Plan titled "Operations Plan Sand Extraction at Summerville's Land by Readymix" prepared for Readymix Holdings Pty Ltd by WBM Oceanics Australia dated 14 December 2004.

03

An Authorised Officer of this Department may direct that operations cease if any operations are being carried which is contrary to any term, limitation, direction, or operations which are likely to damage the watercourse.

04

Draft

Decision Notice IM1204CHQ0006 Development Permit 181438



**Queensland
Government**

**Natural Resources
and Mines**

Removal of material and associated operations shall not cause erosion or damage to the bed or banks, the vegetation growing thereon, pumps, fences or structures within the watercourse, nor shall they cause unauthorised interference to the flow of the watercourse.

05

Material removed from the watercourse should be stored above known flood level and must only be returned to the watercourse when and as directed by an Authorised Officer of the Department or in accordance with a works plan approved by the chief executive.

06

Removals adjacent to the base of any bank shall at all times maintain a batter no steeper than 1 on 3 at the toe of the bank.

07

The surface of the area of operation shall be left at an even longitudinal grade, smooth and free from holes and ridges.

08

This Development Permit does not authorise access across freehold, leasehold or land under any authorised tenure for the purposes of exercising the Permit. Access is subject to and in compliance with a written agreement between the landholder and the Permittee and is only valid during the currency of the agreement.

09

Right bank removal is to terminate at a level dictated by points previously identified by the Department, located above the lower level grassed and timbered river terrace and existing riparian vegetation zone.

10

Heavy machinery is not to traverse the lower level terrace and existing riparian zone except in one scoured flood channel area where stabilisation work already commenced can be completed. The remaining area which is relatively stable is to be left undisturbed.

11

A new stable high bank batter is to be constructed with a batter no steeper than 1 on 3 as shown in Operational Plan titled "Operations Plan Sand Extraction at Summerville's Land by Readymix" prepared for Readymix Holdings Pty Ltd by WBM Oceanics Australia dated 14 December 2004.

12

Removal of material down to bedrock level (some 4 metres below normal low flow level) and progressive backfill with compacted reject and overburden material to final post extraction profile level can take place in areas defined by the Department.

13

The rehabilitation and revegetation of the site will be carried out in accordance with Operational

Draft

Decision Notice IM1204CHQ0006
Development Permit 181438



**Queensland
Government**
Natural Resources
and Mines

Plan titled " Operations Plan Sand Extraction at Summerville's Land by Readymix - Section 2.3.3 " prepared for Readymix Holdings Pty Ltd by WBM Oceanics Australia dated 14 December 2004 or in accordance with any alternative revegetation plan approved by the Chief Executive, Department of Natural Resources and Mines.

14

Final operational and rehabilitation profiles shall be in accordance with Operational Plan titled "Operations Plan Sand Extraction at Summerville's Land by Readymix" - Section Appendix D-1 (dated Dec.1995) prepared for Readymix Holdings Pty Ltd by WBM Oceanics Australia dated 14 December 2004 CSR.

END OF APPROVAL

DNRM RTI DL Released

Investigation Report

Compiled on 15 February 2005 at 12:39 PM

Page 1 of 4

SUMMARY DETAILS

Application Reference	96006	Authorisation Type	Development Permit
Application Type	New Application	Client Reference	26466
Authorisation Reference	181438	File Reference	BDO/190/000(0033)
Office	BDO - Brisbane		
Management Group	NOTAS - NOT ASSIGNED		
Management Sub Group	BDO NOT ASSIGNED		

APPLICANT DETAILS

Client Persons:

Surname/Corporation	First Name(s)	ABN/ACN
READYMIX HOLDINGS PTY LTD		87099732297

Client Contact Details:

Given Names	Mick	Surname	Horan
Postal Address	PO Box 25, Ipswich, Qld, 4305		
Preferred Phone	07 32812944	Facsimile	07 32024899
Alternate Phone	49-Sch4 - Mobile phone	Email	

CLIENT COMMENTS

STATUS HISTORY

Status	Effective Date	Status Date	Officer
Draft	15 February 2005	15 February 2005	Graham Swann
Reported	15 February 2005	15 February 2005	Graham Swann
Under Investigation	15 February 2005	15 February 2005	Graham Swann
Received	15 December 2004	1 February 2005	robinson_n

ADVERTISING

Submissions close date:

Date	Newspaper
------	-----------

INTERESTED PARTIES

Date	Client Reference	Client Name	Role
------	------------------	-------------	------

Investigation Report

Compiled on 15 February 2005 at 12:39 PM

Page 2 of 4

Works Reference 15529

Removal of quarry material from BRISBANE RIVER.
Removal of quarry material from the BRISBANE RIVER
Quarry Extraction Site
Must be located adjacent to Lot 4 on RP891065.
Must be located adjacent to Lot 4 on RP891065.

INVESTIGATION FINDINGS

INVESTIGATION REPORT

Application for Development Permit

Readymix Holdings Pty Ltd have applied for a Development Permit (Form 1 Part K) for works in a watercourse for the removal of quarry material which was received at this office on 15 December 2004.

This application is linked to an existing Quarry Material Allocation Notice No 100740 which authorises the extraction of 200 000 cubic metres of sand and gravel material/year from the Brisbane River on Lot 4 RP 891065. Operational Approval was previously issued under a Riverine Protection Permit No 179430 which expires on 28 Feb, 2005.

Operational approval in the form of a Development Permit under IDAS will replace this Riverine Protection Permit.

Under s3.2.3 and 3.2.6 of the *Integrated Planning Act 1997* an Acknowledgement Notice dated 27 January 2005 was sent by registered mail but records do not indicate receipt of this Notice. As this operation has an existing environmental authority from EPA this would have transitioned as a Development Permit and it will not be necessary to forward this application for concurrence response.

This quarrying operation commenced in 1995 and is subject to a Operational and Rehabilitation Plan submitted and approved in Dec 1995. An updated Operations Plan titled " Operations Plan Sand Extraction Summerville's Land by Readymix which was submitted by WBM Oceanics Australia. (David Houghton) dated 14 December 2004 was received to support this DP application.

RECOMMENDATION

Having considered the facts I recommend that the application be **granted in full** subject to conditions.

Currency Period **5 years - 15/2/2010**

LAPSE DATE / /

CONDITIONS Schedule A

DOO3
D0015

Conditions B -Schedule

spec01

Investigation Report

Compiled on 15 February 2005 at 12:39 PM

Page 3 of 4

The works authorised by this development permit must be located in accordance with plan titled " Operations Plan Sand Extraction at Summerville's Land by Readymix" prepared for Readymix Holdings Pty Ltd by WBM Oceanics Australia. dated 14 December 2004.

spec02

The works authorised by this development permit must be constructed and maintained in accordance with plan titled "Operations Plan Sand Extraction at Summerville's Land by Readymix" prepared for Readymix Holdings Pty Ltd by WBM Oceanics Australia. dated 14 December 2004.

spec 03

An Authorised Officer of this Department may direct that operations cease if any operations are being carried which is contrary to any term, limitation, direction, or operations which are likely to damage the watercourse.

ec04

Removal of material and associated operations shall not cause erosion or damage to the bed or banks, the vegetation growing thereon, pumps, fences or structures within the watercourse, nor shall they cause unauthorised interference to the flow of the watercourse.

spec05

Material removed from the watercourse should be stored above known flood level and must only be returned to the watercourse when and as directed by an Authorised Officer of the Department or in accordance with a works plan approved by the chief executive.

spec06

Removals adjacent to the base of any bank shall at all times maintain a batter no steeper than 1 on 3 at the toe of the bank.

spec07

The surface of the area of operation shall be left at an even longitudinal grade, smooth and free from holes and ridges.

spec08

This Development Permit does not authorise access across freehold, leasehold or land under any authorised tenure for the purposes of exercising the Permit. Access is subject to and in compliance with a written agreement between the landholder and the Permittee and is only valid during the currency of the agreement.

ec09

Right bank removal is to terminate at a level dictated by points previously identified by the Department, located above the lower level grassed and timbered river terrace and existing riparian vegetation zone.

spec10

Heavy machinery is not to traverse the lower level terrace and existing riparian zone except in one scoured flood channel area where stabilisation work already commenced can be completed. The remaining area which is relatively stable is to be left undisturbed.

spec11

A new stable high bank batter is to be constructed with a batter no steeper than 1 on 3 as shown in Operations plan titled "Operations Plan Sand Extraction at Summerville's Land by Readymix" prepared for Readymix Holdings Pty Ltd by WBM Oceanics Australia. dated 14 December 2004.

spec12

Removal of material down to bedrock level (some 4 metres below normal low flow level) and progressive backfill with compacted reject and overburden material to final post extraction profile level can take place in areas defined by the Department.

spec13

The rehabilitation and revegetation of the site will be carried out in accordance with plan titled " Operations Plan Sand Extraction at Summerville's Land by Readymix - Section 2.3.3 " prepared for Readymix Holdings Pty Ltd by WBM Oceanics Australia. dated 14 December 2004 or any alternative revegetation plan approved by the chief executive, Natural Resources and Mines.

spec14

Final pit design and drainage channel shall be in accordance with CSR Reports No GEOT1197.002 and GEO1198.0001 dated February 1998

Investigation Report

Compiled on 15 February 2005 at 12:39 PM

Page 4 of 4

spec15

Removal of material down to bedrock level(some 4 metres below low flow level) and progressive backfill with compacted material to final extraction profile level can take place in areas defined by the Department.

spec16

Heavy machinery is not to traverse the lower level grassed terrace and existing riparian vegetation zone. This area which varies in level between 3 to 6.5 metres above normal low flow level is to be left undisturbed.

RECOMMENDATION/APPROVAL MADE BY

Name of Investigating Officer **Graham Swann**

Signature: _____

Position: Senior Technical Officer (Water Services)

Date: 15/2/04

DNRM RTI DL Release

FILE BACKLOG PROJECT

COMMENCING JULY 21 2006

Application #: 85471

Type: RPP.

Date Received: 23/1/2004.

Action Taken: Withdrawn.

Officer: [Redacted Signature]
49-Sch4 - Signature

Date: 25/7/2006.

Comments

This application, #85471 seems to be the same application #85470.
Application #85470 was approved and issued as Permit # 179045 on 11/6/2004.
Exp Date: 28/02/2006.



February 15, 2005

Mr Graham Swann
Dept Natural Resources & Mines
PO Box 1653
COORPAROO QLD 4151

Dear Graham,

re: Acknowledgement Notices – Readymix’s Summervilles and Sapling Pocket Operations

I wish to report that we received your acknowledgement notices for our Applications for Operational Works for the above-mentioned sites.

The following reference details refer:
Summervilles – BDO/190/2(0033)
Sapling Pocket – BDO/190/2(0079)

Please call me if you need any further details.

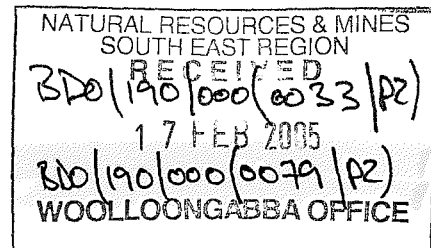
Yours faithfully

49-Sch4 - Signature

Gary Basford ✓
Senior Geotechnical Manager ✓

o:\..SEQ\SaplingPocket\LetterDNR&M-GrahamSwan15Feb05.doc

CC David Houghton – WBM Oceanics Australia



BR05/295

GRAHAM

APPLICATION FOR RENEWAL OF QUARRY MATERIAL ALLOCATION

(Water Act 2000)

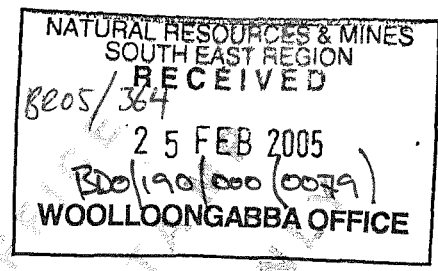
Purpose of this Form
To apply for the renewal of an allocation of quarry material (stone, gravel, clay, earth or soil not removed as waste material) from a watercourse or lake.

PART A Quarry Allocation Details	
Please supply existing Allocation Notice number	100740
Expiry Date	28/02/2005

PART B Allocation Notice Holder Details		
Name <i>Specify the full name, of all persons, that appears on the Quarry Allocation Notice</i>		
MICK HORAN		
Readymix Holdings Pty Ltd		
PO Box 25, Ipswich, Q 4305		
Attention (Optional) <i>(eg, Principal, Secretary, Managing Director, etc)</i>		
Mailing Address <i>All correspondence will be delivered to this address</i>		
As Above		
State	Postcode	Country <i>if not Australia</i>
Contact Person's Details <i>(if different from above)</i>		
Title <input type="checkbox"/> Mr <input type="checkbox"/> Mrs <input type="checkbox"/> Ms <input type="checkbox"/> Miss <input type="checkbox"/> Other <i>please specify</i>		
Given Name	MICK	
Last Name	HORAN	
Preferred Phone	(07) 32812944	Alternate Phone
		49-Sch4 - Mobile phone
		Facsimile
		(07) 3202 4299
Email Address	mt horan @ readymix.com.au	

receipt sent in

OFFICE USE ONLY	Fee Received \$	112.20	Application
	Receipt No.	3170862	Client
	Registration		Authorisation
	Date		Initials



Application Fee

The prescribed fee to renew a quarry allocation is \$112.20.

Payment by Cheque

Cheque - To be made payable to the **'Department of Natural Resources and Mines'**
and marked **'Not Negotiable'**.

Payment by Credit Card

Please charge this payment to my (tick appropriate box) Visa Bankcard Mastercard American Express

Amount of Payment \$.

Please print clearly

Card Number

Expiry Date Phone No.

Cardholder's Name

Cardholder's Signature Date

DNR MRTI DL Release

NATURAL RESOURCES & MINES
SOUTHEAST REGION
RECEIVED
25 FEB 2005
WOOLLOONGABBA OFFICE

Graham



March 3, 2005

Mr Graham Swann
Dept Natural Resources & Mines
PO Box 1653
COORPAROO QLD 4153

Dear Graham,

re: Readymix's Development Applications for Summervilles and Sapling Pocket Operations

We wish to advise that, due to the passing of the Information Request Stage of the Development Application for Summerville's Land (Allocation No 100740) and Sapling Pocket (Allocation No 100741) and the consequent passing of the decision time for consideration of the Development Application, Readymix propose to continue operations at both sites.

Such operations will be conducted in accordance with the respective Operations Plans submitted to you and your Department on 14 December 2004.

The following reference details refer:

Summervilles – BDO/190/2(0033)

Sapling Pocket – BDO/190/2(0079)


Please call me if you need any further details.

Yours faithfully

49-Sch4 - Signature

**General Manager
Brisbane Gold Coast Quarries**

o:\..SEQ\SaplingPocket\LetterDNR&M-GrahamSwan3March05.doc



GRAHAM

CC David Houghton – WBM Oceanics Australia

Readymix Holdings Pty Limited ABN 87099732297