









Pig (feral)

(Sus scrofa)

Queensland Distribution 2013 - 14

Annual Pest Distribution Survey 2013-14

Distribution

<i>Density</i>	Widespread	Localised
Abundant		
Common		
Occasional		
		Unknown
		Absent

HAT4682

Digital data supplied by the Queensland Departments of Agriculture and Fisheries; Natural Resources and Mines; Geoscience Australia.

Projection and datum: Geographics, GDA94

Map produced by Biosecurity Queensland, Department of Agriculture and Fisheries on 13/10/2015.

This map is for reference purposes only and the features depicted on it are approximate. Neither the Department, its officers or employees warrant or make any representations about the accuracy, completeness or reliability of this map. The Departments, its officers and employees will not be held liable for any loss or damage suffered as a result of any use of, or reliance on, the map.

This map must not be copied or reproduced in any form without the written consent of the Department.

