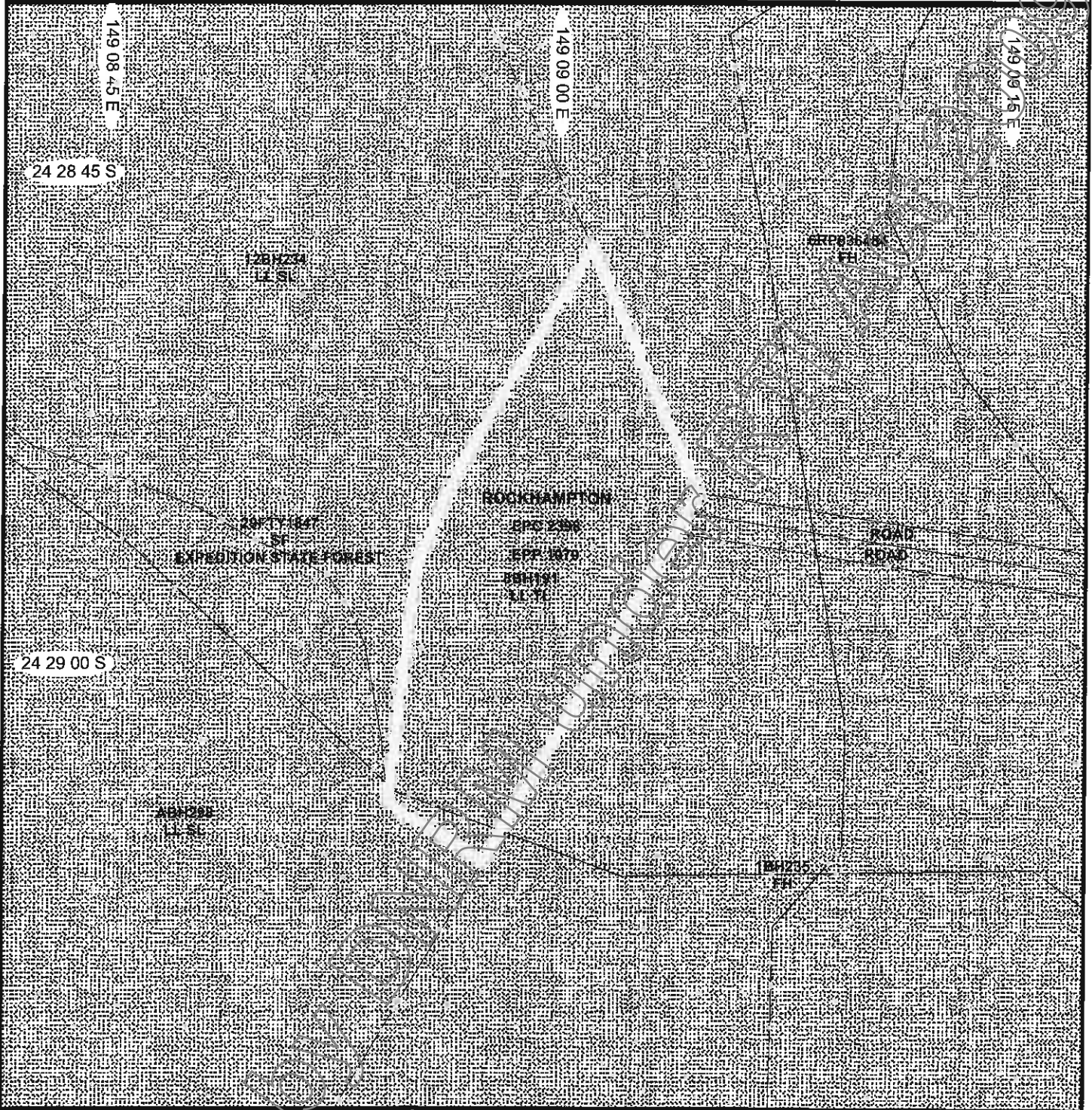
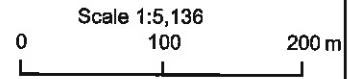


Lot 8 on BH191- current and historic mining tenure



Please turn over for legend



Projection: UTM (GDA94)
Zone: 55



Queensland Government

Department of Natural Resources and Mines
(c) 2013

Note - on small scale map prints, care should be taken when viewing features as their relative locations may not be discernable at that scale.

Users of the information recorded in this document (the Information) accept all responsibility and risk associated with the use of the Information and should seek independent professional advice in relation to dealings with property. Despite Department of Natural Resources and Mines' (DNRM) best efforts, DNRM makes no representations or warranties in relation to the Information, and, to the extent permitted by law, exclude or limit all warranties relating to correctness, accuracy, reliability, completeness or currency and all liability for any direct, indirect and consequential costs, losses, damages and expenses incurred in any way (including but not limited to that arising from negligence) in connection with any use of or reliance on the Information.

A4 From 256
Requested By: youngce
Date: 4/29/13 11:40:14 AM

LEGEND

- DCDB All
- EPC Application [NII]
- EPC Application (Rejected) [NII]
- EPC Grant [NII]
- EPC Proposal
- EPG Applicaton [NII]
- EPG Grant [NII]
- EPG Proposal [NII]
- EPM Application (Rejected) [NII]
- EPM Application [NII]
- EPM Grant [NII]
- EPM Proposal [NII]
- EPP Application [NII]
- EPP Grant
- EPP Proposal [NII]
- EPQ Application [NII]
- EPQ Grant [NII]
- EPQ Proposal [NII]
- EPS Application [NII]
- EPS Grant [NII]
- EPS Proposal [NII]
- Geothermal Lease (GL) Application
- Geothermal Lease (GL) Grant [NII]
- Greenhouse Lease (QL) Application [NII]
- Greenhouse Lease (QL) Grant [NII]
- HML Application [NII]
- HML Grant [NII]
- MC (Dead) [NII]
- MC (Dead) Access [NII]
- MC Access [NII]
- MC Application [NII]
- MC Grant [NII]
- MDL (Dead) [NII]
- MDL (Dead) Access [NII]
- MDL Access [NII]
- MDL Application [NII]
- MDL Grant [NII]
- ML (Dead) [NII]
- ML (Dead) Access [NII]
- ML Access [NII]
- ML Application [NII]
- ML Grant [NII]
- ML Surface Area [NII]
- Mining District
- PFL [NII]
- PL Application [NII]
- PL Grant [NII]
- PPL - Constructed CSG [NII]
- PPL - Constructed Gas [NII]

- PPL - Constructed Oil [NII]
- PPL - Offshore Constructed Gas [NII]
- PPL - Offshore Proposed Gas [NII]
- PPL - Proposed CSG [NII]
- PPL - Proposed Gas [NII]
- PPL - Proposed Oil [NII]
- PPL - Unclassified [NII]
- STATE [NII]
- Selected - DCDB All
- Topo - Airports [NII]
- Topo - Border and Coast (100K) [NII]
- Topo - Drainage (250K) [NII]
- canal [NII]
- watercours_1
- Topo - Lakes, Dams [NII]
- lake [NII]
- mangrove [NII]
- mangrove_fit [NII]
- reservoir [NII]
- sain_cst_fit [NII]
- sub_to_inund [NII]
- swamp marine [NII]
- swamp [NII]
- Topo - Localities (100K) [NII]
- Bay / Inlet / Cove [NII]
- Beach [NII]
- Cape / Headland / Point [NII]
- Cemetery [NII]
- Gorge [NII]
- Homestead [NII]
- Mountain / Peak / Hill [NII]
- Pass [NII]
- Populated Place [NII]
- Road Junction [NII]
- Waterbody Island [NII]
- Topo - Offshore [NII]
- Topo - Railway Stations [NII]
- rail_station [NII]
- Topo - Railways [NII]
- Topo - Rivers [NII]
- Topo - Road [NII]
- Highways [NII]
- Major Roads [NII]
- Roads
- Topo - Streams [NII]
- rapid_a [NII]
- watercours_a [NII]
- waterline [NII]
- Topo - Towns [NII]

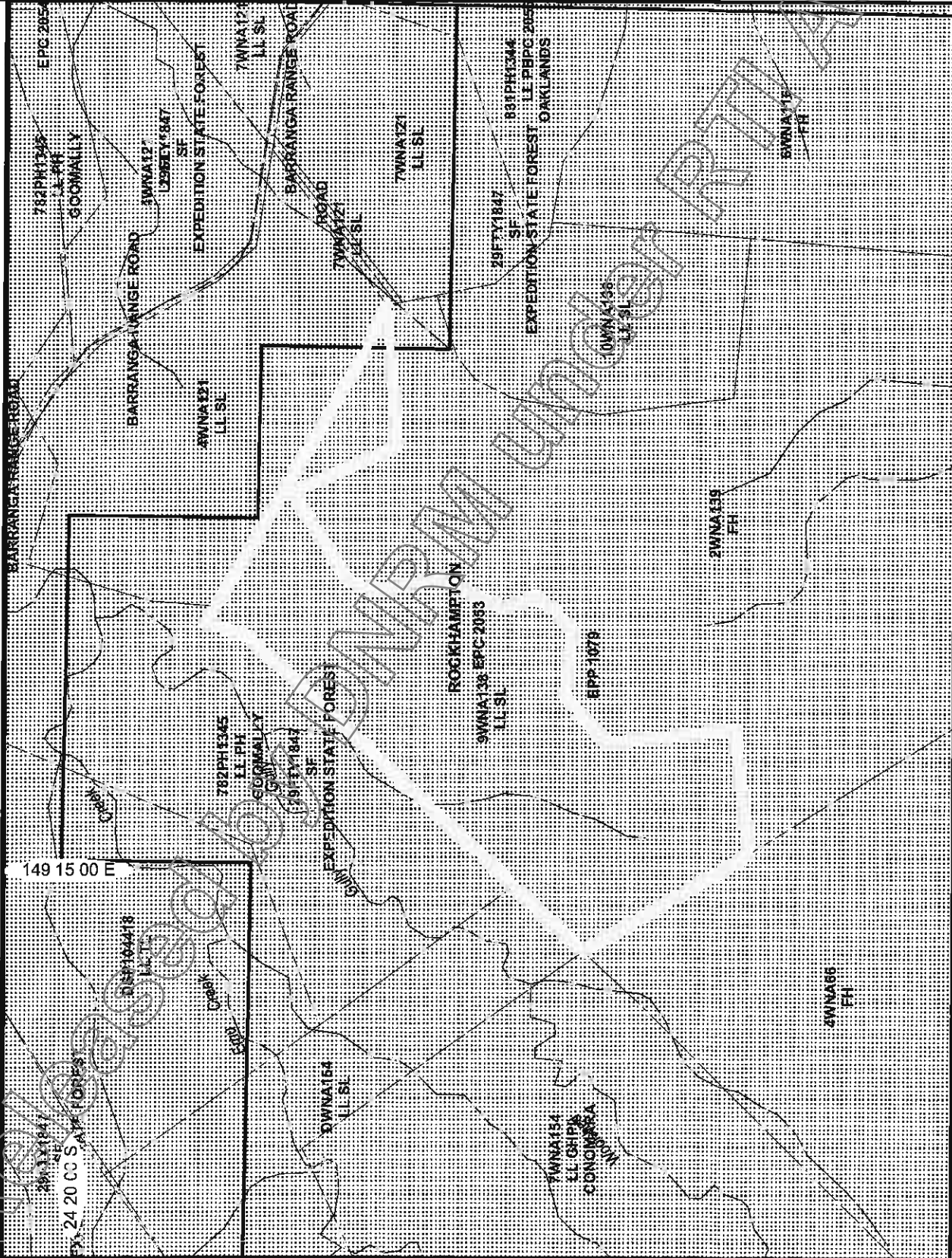
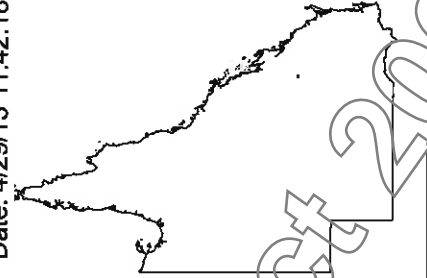
Lot 9 on WNA138-current and historic mining tenure



Department of
Natural Resources and Mines
(c) 2013

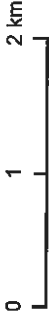
Please turn over for legend

A4 From 256
Requested By: youngce
Date: 4/29/13 11:42:18 AM



Projection: UTM (GDA94)
Zone: 55

Scale 1:54,136




Note - on small scale map prints, care should be taken when viewing features as their relative locations may not be discernable at that scale.

Users of the information recorded in this document (the Information) accept all responsibility and risk associated with the use of the Information and should seek independent advice in relation to dealings with property. Despite Department of Natural Resources and Mines' (DNRM) best efforts, DNRM makes no representations or warranties in relation to the Information, and, to the extent permitted by law, exclude or limit all warranties relating to correctness, accuracy, reliability, completeness of currency and all liability for any direct, consequential, incidental costs, losses, damages and expenses incurred in any way (including but not limited to that arising from negligence) in connection with any use of or reliance on the Information.

LEGEND

	DCDB All		MDL Access [Nii]		sub_to_inund [Nii]
	EPC Application		MDL Application [Nii]		swamp [Nii]
	EPC Application (Rejected) [Nii]		MDL Grant [Nii]		swamp marine [Nii]
	EPC Grant		ML (Dead) [Nii]		Topo - Localities (100K) [Nii]
	EPC Proposal		ML (Dead) Access [Nii]		Bay / Inlet / Cove [Nii]
	EPG Application [Nii]		ML Access [Nii]		Beach [Nii]
	EPG Grant [Nii]		ML Application [Nii]		Cape / Headland / Point [Nii]
	EPG Proposal [Nii]		ML Grant [Nii]		Cemetery [Nii]
	EPM Application (Rejected) [Nii]		ML Surface Area [Nii]		Gorge [Nii]
	EPM Application [Nii]		Mining District		Homestead [Nii]
	EPM Grant [Nii]		PFL [Nii]		Mountain / Peak / Hill [Nii]
	EPM Proposal [Nii]		PL Application [Nii]		Pass [Nii]
	EPP Application [Nii]		PL Grant [Nii]		Populated Place [Nii]
	EPP Grant		PPL - Constructed CSG [Nii]		Road Junction [Nii]
	EPP Proposal [Nii]		PPL - Constructed Gas [Nii]		Waterbody Island [Nii]
	EPS Application [Nii]		PPL - Constructed Oil [Nii]		Topo - Offshore [Nii]
	EPS Grant [Nii]		PPL - Offshore Constructed Gas [Nii]		Topo - Railway Stations [Nii]
	EPS Proposal [Nii]		PPL - Offshore Proposed Gas [Nii]		rail_station [Nii]
	Geothermal Lease (GL) Application [Nii]		PPL - Proposed CSG [Nii]		Topo - Railways [Nii]
	Geothermal Lease (GL) Grant [Nii]		PPL - Proposed Gas [Nii]		Topo - Rivers [Nii]
	Greenhouse Lease (QL) Application [Nii]		PPL - Proposed Oil [Nii]		Topo - Road [Nii]
	Greenhouse Lease (QL) Grant [Nii]		PPL - Unclassified [Nii]		Highways [Nii]
	HML Application [Nii]		STATE [Nii]		Major Roads
	HML Grant [Nii]		Selected - DCDB All		Roads
	MC (Dead) [Nii]		Topo - Airports [Nii]		Topo - Streams [Nii]
	MC (Dead) Access [Nii]		Topo - Border and Coast (100K) [Nii]		rapid_a [Nii]
	MC Access [Nii]		Topo - Drainage (250K) [Nii]		watercours_a [Nii]
	MC Application [Nii]		canal [Nii]		waterline [Nii]
	MC Grant [Nii]		watercours_l		Topo - Towns [Nii]
	MDL (Dead) [Nii]		Topo - Lakes, Dams [Nii]		lake [Nii]
	MDL (Dead) Access [Nii]		mangrove [Nii]		mangrove_ft [Nii]
			reservoir [Nii]		reservoir_ft [Nii]
			sain_cst [Nii]		



Lot10 on WNA138-current and historic mining tenure



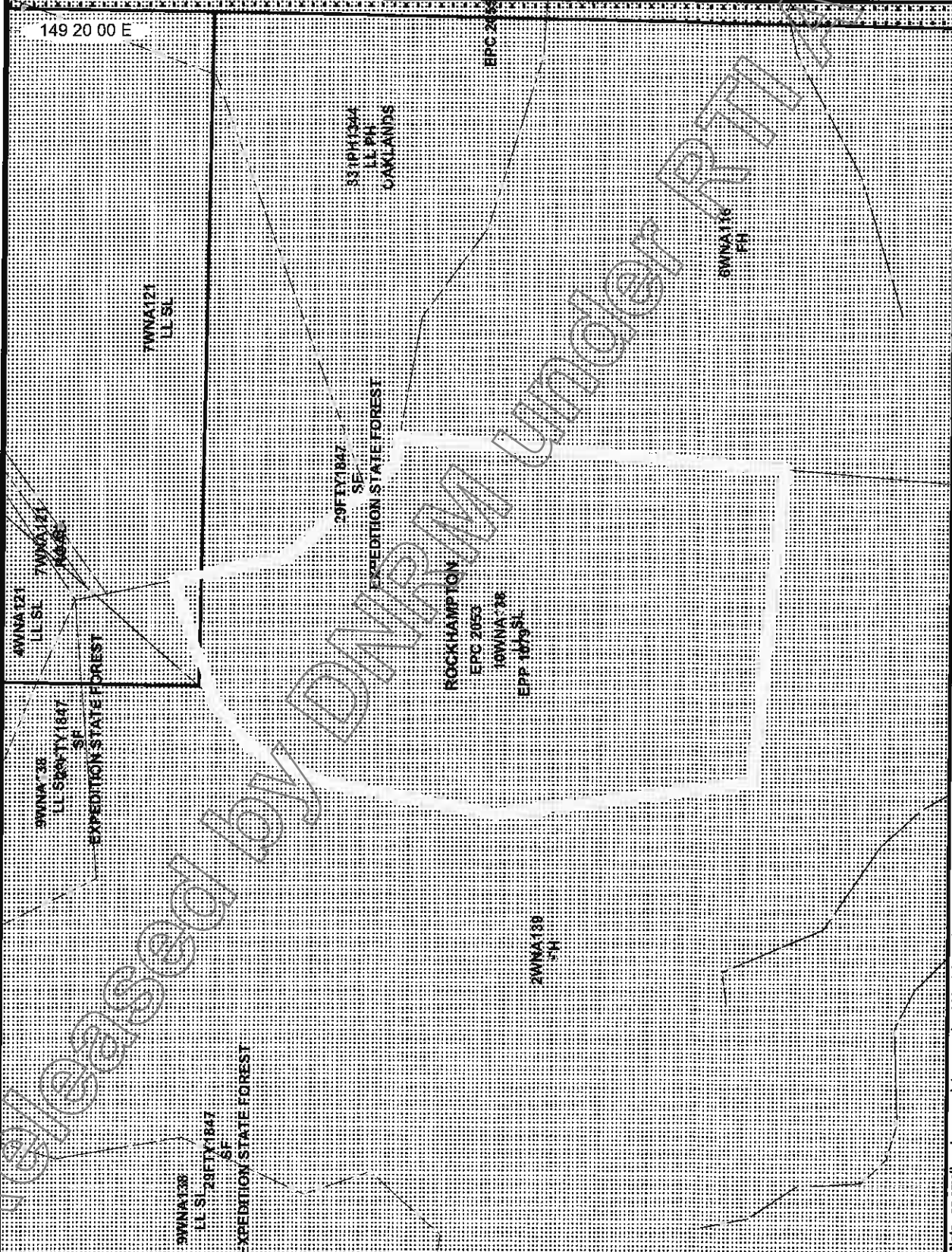
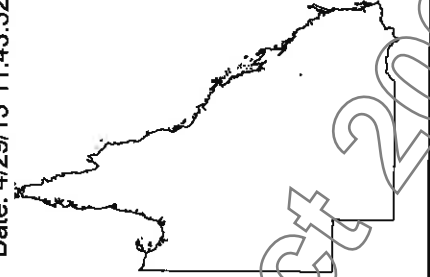
Department of
Natural Resources and Mines
(c) 2013

Please turn over for legend

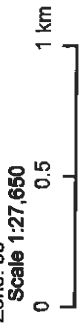
A4 From 256

Requested By: youngce

Date: 4/29/13 11:43:52 AM



Projection: UTM (GDA94)
Zone: 55
Scale 1:27,650

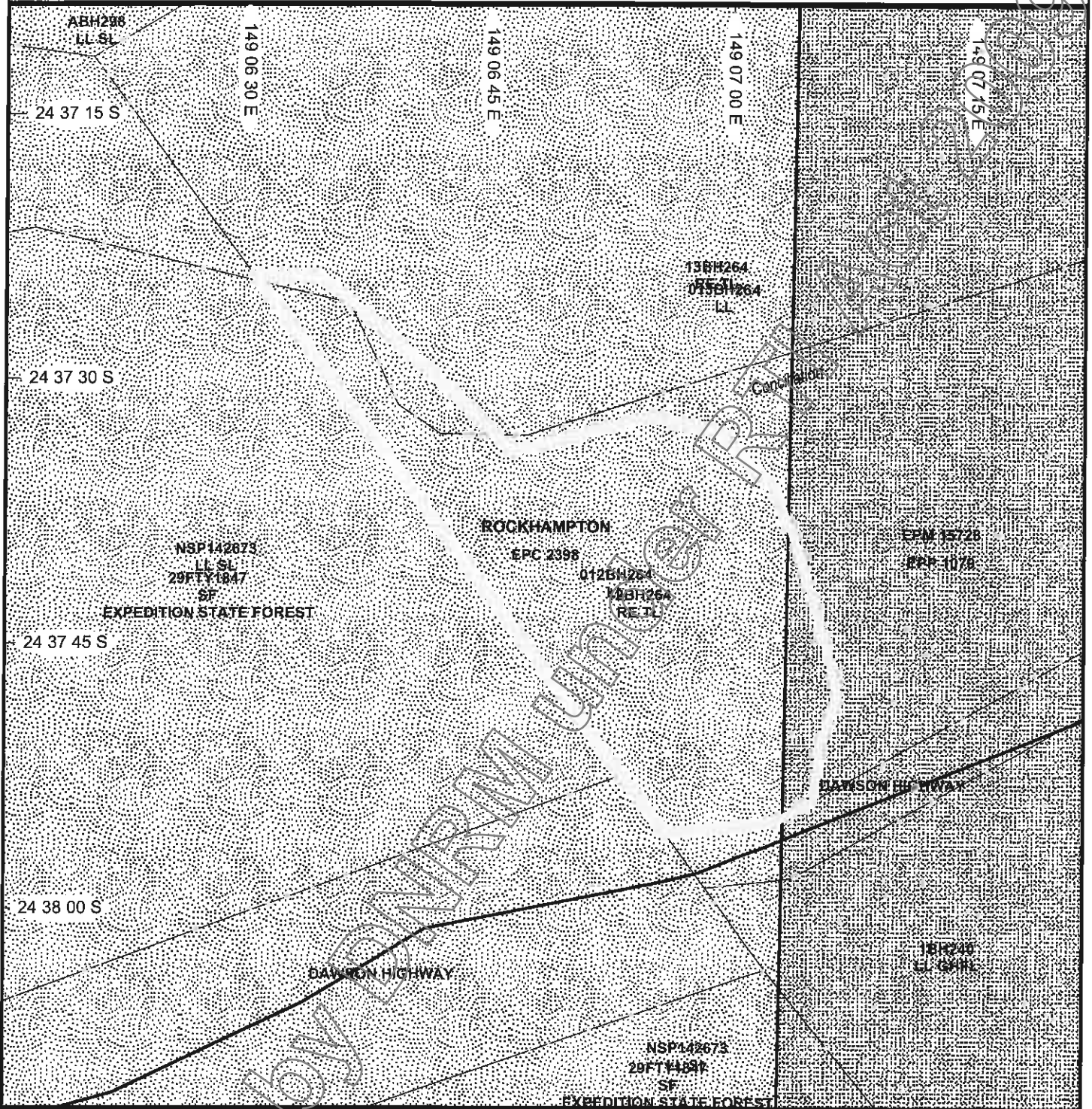


Note - on small scale map prints, care should be taken when viewing features as their relative locations may not be discernable at that scale.
Users of the information recorded in this document (the information) accept all responsibility and risk associated with the use of the information and should seek independent professional advice in relation to dealings with property. Despite Department of Natural Resources and Mines' (DNRM) best efforts, DNRM makes no representations or warranties in relation to the information, and, to the extent permitted by law, exclude or limit all warranties relating to correctness, accuracy, reliability, completeness or currency and all liability for any direct, indirect and consequential costs, losses, damages and expenses incurred in any way (including but not limited to that arising from negligence) in connection with any use of or reliance on the information.

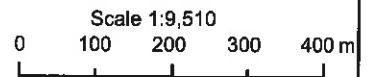
LEGEND

	DCDB AII		MDL Access [NII]		sub_to_inund [NII]
	EPC Application		MDL Application [NII]		swamp [NII]
	EPC Application (Rejected) [NII]		MDL Grant [NII]		swamp marine [NII]
	EPC Grant		ML (Dead) [NII]		Topo - Localities (100K) [NII]
	EPC Proposal [NII]		ML (Dead) Access [NII]		Bay / Inlet / Cove [NII]
	EPG Application [NII]		ML Access [NII]		Beach [NII]
	EPG Grant [NII]		ML Application [NII]		Cape / Headland / Point [NII]
	EPG Proposal [NII]		ML Grant [NII]		Camelary [NII]
	EPM Application (Rejected) [NII]		ML Surface Area [NII]		Gorge [NII]
	EPM Application [NII]		Mining District		Homestead [NII]
	EPM Grant [NII]		PFL [NII]		Mountain / Peak / Hill [NII]
	EPM Proposal [NII]		PL Application [NII]		Pass [NII]
	EPP Application [NII]		PL Grant [NII]		Populated Place [NII]
	EPP Grant		PPL - Constructed CSG [NII]		Road Junction [NII]
	EPP Proposal [NII]		PPL - Constructed Gas [NII]		Waterbody Island [NII]
	EPQ Application [NII]		PPL - Constructed Oil [NII]		Topo - Offshore [NII]
	EPQ Grant [NII]		PPL - Offshore Constructed Gas [NII]		Topo - Railway Stations [NII]
	EPQ Proposal [NII]		PPL - Offshore Proposed Gas [NII]		rail_station [NII]
	EPS Application [NII]		PPL - Proposed CSG [NII]		Topo - Railways [NII]
	EPS Grant [NII]		PPL - Proposed Gas [NII]		Topo - Rivers [NII]
	EPS Proposal [NII]		PPL - Proposed Oil [NII]		Topo - Road [NII]
	Geothermal Lease (GL) Application [NII]		PPL - Unclassified [NII]		Highways [NII]
	Geothermal Lease (GL) Grant [NII]		STATE [NII]		Major Roads [NII]
	Greenhouse Lease (QL) Application [NII]		Selected - DCDB AII		Roads
	Greenhouse Lease (QL) Grant [NII]		Topo - Airports [NII]		Topo - Streams [NII]
	HML Application [NII]		Topo - Border and Coast (100K) [NII]		rapid_a [NII]
	HML Grant [NII]		Topo - Drainage (250K) [NII]		watercours_a [NII]
	MC (Dead) [NII]		canal [NII]		waterline [NII]
	MC (Dead) Access [NII]		watercours_l		Topo - Towns [NII]
	MC Access [NII]		Topo - Lakes, Dams [NII]		lake [NII]
	MC Application [NII]		mangrove [NII]		mangrove_ft [NII]
	MC Grant [NII]		reservoir [NII]		reservoir_ft [NII]
	MDL (Dead) [NII]		sain_cs [NII]		MDL (Dead) Access [NII]

Lot 12 on BH26- current and historic mining tenure



Please turn over for legend



Projection: UTM (GDA94)
Zone: 55



**Queensland
Government**

Department of
Natural Resources and Mines

(c) 2013

Note - on small scale map prints, care should be taken when viewing features as their relative locations may not be discernable at that scale.

Users of the information recorded in this document (the Information) accept all responsibility and risk associated with the use of the Information and should seek independent professional advice in relation to dealings with property. Despite Department of Natural Resources and Mines' (DNRM) best efforts, DNRM makes no representations or warranties in relation to the Information, and, to the extent permitted by law, exclude or limit all warranties relating to correctness, accuracy, reliability, completeness or currency and all liability for any direct, indirect and consequential costs, losses, damages and expenses incurred in any way (including but not limited to that arising from negligence) in connection with any use of or reliance on the Information.

A4 From 256
Requested By: youngce
Date: 4/29/13 11:37:02 AM

LEGEND

	DCDB All		PPL - Constructed Oil [Nil]
	EPC Application [Nil]		PPL - Offshore Constructed Gas [Nil]
	EPC Application (Rejected) [Nil]		PPL - Offshore Proposed Gas [Nil]
	EPC Grant [Nil]		PPL - Proposed CSG [Nil]
	EPC Proposal		PPL - Proposed Gas [Nil]
	EPG Applicaton [Nil]		PPL - Proposed Oil [Nil]
	EPG Grant [Nil]		PPL - Unclassified [Nil]
	EPG Proposal [Nil]		STATE [Nil]
	EPM Application (Rejected) [Nil]		Selected - DCDB All
	EPM Application [Nil]		Topo - Airports [Nil]
	EPM Grant		Topo - Border and Coast (100K) [Nil]
	EPM Proposal [Nil]		Topo - Drainage (250K) [Nil]
	EPP Application [Nil]		canal [Nil]
	EPP Grant		watercours_1
	EPP Proposal [Nil]		Topo - Lakes, Dams [Nil]
	EPQ Application [Nil]		lake [Nil]
	EPQ Grant [Nil]		mangrove [Nil]
	EPQ Proposal [Nil]		mangrove_fit [Nil]
	EPS Application [Nil]		reservoir [Nil]
	EPS Grant [Nil]		saln_cst_fit [Nil]
	EPS Proposal [Nil]		sub_to_inund [Nil]
	Geothermal Lease (GL) Application [Nil]		swamp [Nil]
	Geothermal Lease (GL) Grant [Nil]		swamp marine [Nil]
	Greenhouse Lease (QL) Application [Nil]		Topo - Localities (100K) [Nil]
	Greenhouse Lease (QL) Grant [Nil]		Bay / Inlet / Cove [Nil]
	HML Application [Nil]		Beach [Nil]
	HML Grant [Nil]		Cape / Headland / Point [Nil]
	MC (Dead) [Nil]		Cemetery [Nil]
	MC (Dead) Access [Nil]		Gorge [Nil]
	MC Access [Nil]		Homestead [Nil]
	MC Application [Nil]		Mountain / Peak / Hill [Nil]
	MC Grant [Nil]		Pass [Nil]
	MDL (Dead) [Nil]		Populated Place [Nil]
	MDL (Dead) Access [Nil]		Road Junction [Nil]
	MDL Access [Nil]		Waterbody Island [Nil]
	MDL Application [Nil]		Topo - Offshore [Nil]
	MDL Grant [Nil]		Topo - Railway Stations [Nil]
	ML (Dead) [Nil]		rail_station [Nil]
	ML (Dead) Access [Nil]		Topo - Railways [Nil]
	ML Access [Nil]		Topo - Rivers [Nil]
	ML Application [Nil]		Topo - Road [Nil]
	ML Grant [Nil]		Highways
	ML Surface Area [Nil]		Major Roads [Nil]
	Mining District		Roads [Nil]
	PFL [Nil]		Topo - Streams [Nil]
	PL Application [Nil]		rapid_a [Nil]
	PL Grant [Nil]		watercours_a [Nil]
	PPL - Constructed CSG [Nil]		waterline [Nil]
	PPL - Constructed Gas [Nil]		Topo - Towns [Nil]

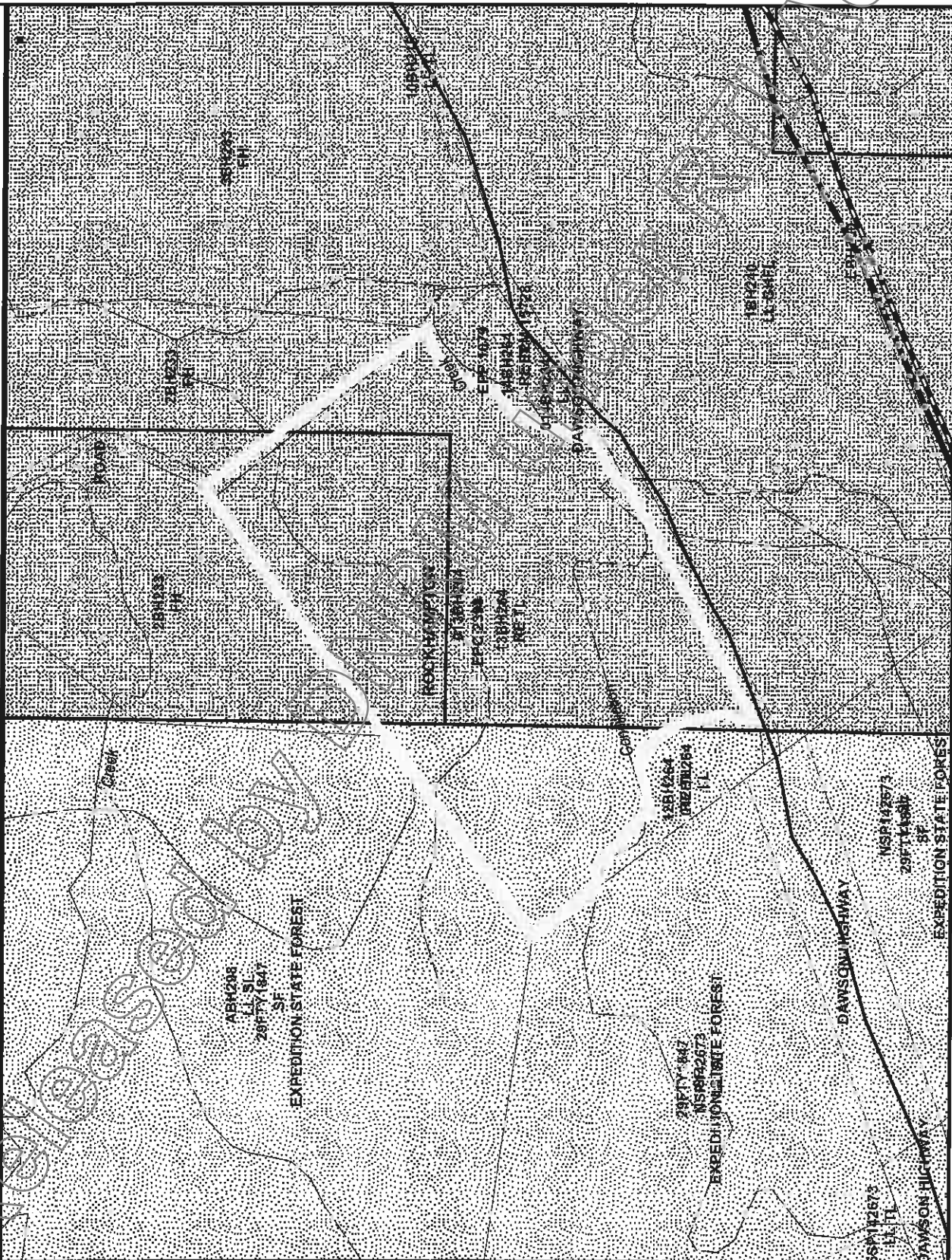
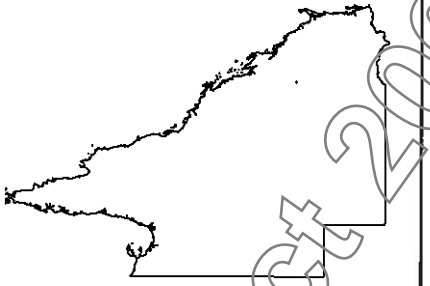
Lot13 on BH264- current and historic mining tenure



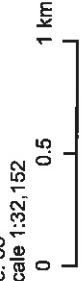
Department of
Natural Resources and Mines
(c) 2013

Please turn over for legend

A4 From 256
Requested By: youngce
Date: 4/29/13 11:38:42 AM



Projection: UTM (GDA94)
Zone: 55
Scale 1:32,152



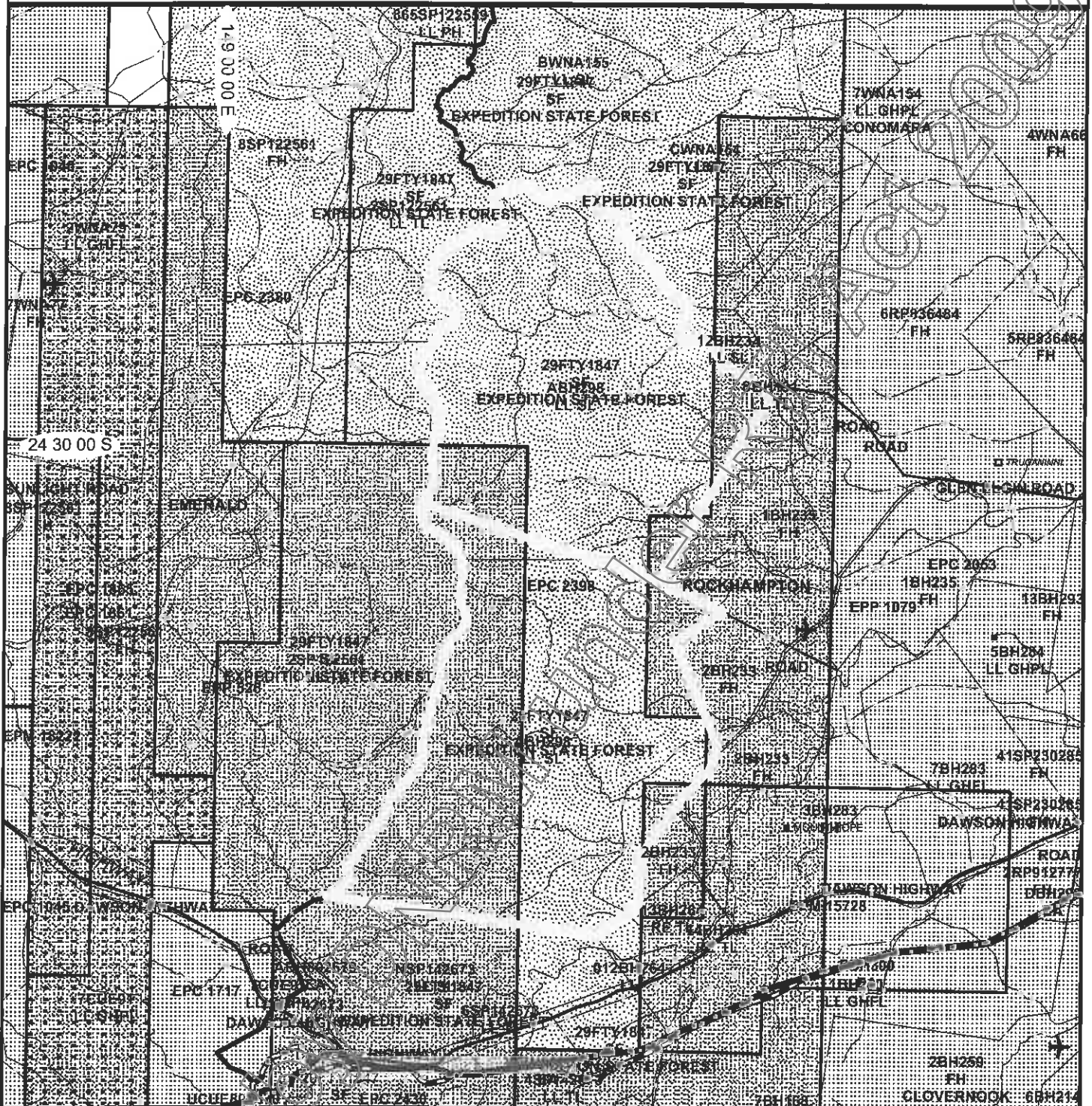
Note - on small scale map prints, care should be taken when viewing features as their relative locations may not be discernable at that scale.
Users of the information recorded in this document (the Information) accept all responsibility and risk associated with the use of the Information and should seek independent professional advice in relation to dealings with property. Despite the Department of Natural Resources and Mines (DNRM) best efforts, DNRM makes no representations or warranties in relation to the Information, and, to the extent permitted by law, excludes or limits all warranties relating to correctness, accuracy, reliability, completeness or currency and all liability for any direct, indirect and consequential costs, losses, damages and expenses incurred in any way (including but not limited to that arising from negligence) in connection with any use of or reliance on the Information.

LEGEND

	DCDB All		MDL Access [Nii]
	EPG Application [Nii]		MDL Application [Nii]
	EPC Application [Rejected] [Nii]		MDL Grant [Nii]
	EPC Grant [Nii]		ML (Dead) [Nii]
	EPC Proposal		ML (Dead) Access [Nii]
	EPG Application [Nii]		ML Access [Nii]
	EPG Grant [Nii]		ML Application [Nii]
	EPG Proposal [Nii]		ML Grant [Nii]
	EPM Application [Rejected] [Nii]		ML Surface Area [Nii]
	EPM Application [Nii]		Mining District
	EPM Grant		PFL [Nii]
	EPM Proposal [Nii]		PL Application [Nii]
	EPP Application [Nii]		PL Grant [Nii]
	EPP Grant		PPL - Constructed CSG [Nii]
	EPP Proposal [Nii]		PPL - Constructed Gas
	EPQ Application [Nii]		PPL - Constructed Oil [Nii]
	EPQ Grant [Nii]		PPL - Offshore Constructed Gas [Nii]
	EPQ Proposal [Nii]		PPL - Offshore Proposed Gas [Nii]
	EPS Application [Nii]		PPL - Proposed CSG [Nii]
	EPS Grant [Nii]		PPL - Proposed Gas
	EPS Proposal [Nii]		PPL - Proposed Oil [Nii]
	Geothermal Lease (GL) Application [Nii]		PPL - Unclassified [Nii]
	Geothermal Lease (GL) Grant [Nii]		STATE [Nii]
	Greenhouse Lease (GL) Application [Nii]		Selected - DCDB All
	Greenhouse Lease (GL) Grant [Nii]		Topo - Airports [Nii]
	Greenhouse Lease (QL) Grant [Nii]		Topo - Border and Coast (100K) [Nii]
	HML Application [Nii]		Topo - Drainage (250K) [Nii]
	HML Grant [Nii]		canal [Nii]
	MC (Dead) [Nii]		watercours_1
	MC (Dead) Access [Nii]		watercours_2
	MC Access [Nii]		Topo - Lakes, Dams [Nii]
	MC Application [Nii]		lake [Nii]
	MC Grant [Nii]		mangrove_ft [Nii]
	MDL (Dead) [Nii]		mangrove [Nii]
	MDL (Dead) Access [Nii]		reservoir [Nii]
			saln_cst_ft [Nii]
			sub_to_inund [Nii]
			swamp_marine [Nii]
			swamp [Nii]
			Topo - Localities (100K) [Nii]
			Bay / Inlet / Cove [Nii]
			Beach [Nii]
			Cape / Headland / Point [Nii]
			Cemetery [Nii]
			Gorge [Nii]
			Homestead [Nii]
			Mountain / Peak / Hill
			Pass [Nii]
			Populated Place [Nii]
			Road Junction [Nii]
			Waterbody Island [Nii]
			Topo - Offshore [Nii]
			Topo - Railway Stations [Nii]
			rail_station [Nii]
			Topo - Railways [Nii]
			Topo - Rivers [Nii]
			Topo - Road [Nii]
			Highways
			Major Roads [Nii]
			Roads
			Topo - Streams [Nii]
			rapid_a [Nii]
			watercours_a [Nii]
			waterline [Nii]
			Topo - Towns [Nii]

DNR Under RTI Act 2009

Lot A on BH298- current and historic mining tenure



Please turn over for legend



Projection: UTM (GDA94)
Zone: 55



Queensland Government

Department of Natural Resources and Mines
(c) 2013

Note on small scale map prints, care should be taken when viewing features as their relative locations may not be discernable at that scale.

Users of the information recorded in this document (the Information) accept all responsibility and risk associated with the use of the Information and should seek independent professional advice in relation to dealings with property. Despite Department of Natural Resources and Mines' (DNRM) best efforts, DNRM makes no representations or warranties in relation to the Information, and, to the extent permitted by law, exclude or limit all warranties relating to correctness, accuracy, reliability, completeness or currency and all liability for any direct, indirect and consequential costs, losses, damages and expenses incurred in any way (including but not limited to that arising from negligence) in connection with any use of or reliance on the Information.

A4 From 256
Requested By: youngce
Date: 4/29/13 11:33:42 AM

LEGEND

	DCDB All		PPL - Constructed Oil [Nil]
	EPC Application		PPL - Offshore Constructed Gas [Nil]
	EPC Application (Rejected) [Nil]		PPL - Offshore Proposed Gas [Nil]
	EPC Grant		PPL - Proposed CSG [Nil]
	EPC Proposal		PPL - Proposed Gas
	EPG Applicaton [Nil]		PPL - Proposed Oil [Nil]
	EPG Grant [Nil]		PPL - Unclassified [Nil]
	EPG Proposal [Nil]		STATE [Nil]
	EPM Application (Rejected) [Nil]		Selected - DCDB All
	EPM Application [Nil]		Topo - Airports
	EPM Grant		Topo - Border and Coast (100K) [Nil]
	EPM Proposal [Nil]		Topo - Drainage (250K) [Nil]
	EPP Application [Nil]		canal [Nil]
	EPP Grant		watercours_1
	EPP Proposal [Nil]		Topo - Lakes, Dams [Nil]
	EPQ Application [Nil]		lake [Nil]
	EPQ Grant [Nil]		mangrove_ft [Nil]
	EPQ Proposal [Nil]		mangrove [Nil]
	EPS Application [Nil]		reservoir [Nil]
	EPS Grant [Nil]		sain_cst_ft [Nil]
	EPS Proposal [Nil]		sub_to_inund [Nil]
	Geothermal Lease (GL) Application		swamp_marine [Nil]
	Geothermal Lease (GL) Grant [Nil]		swamp [Nil]
	Greenhouse Lease (QL) Application [Nil]		Topo - Localities (100K) [Nil]
	Greenhouse Lease (QL) Grant [Nil]		Bay / Inlet / Cove [Nil]
	HML Application [Nil]		Beach [Nil]
	HML Grant [Nil]		Cape / Headland / Point [Nil]
	MC (Dead) [Nil]		Cemetery [Nil]
	MC (Dead) Access [Nil]		Gorge [Nil]
	MC Access [Nil]		Homestead
	MC Application [Nil]		Mountain / Peak / Hill
	MC Grant [Nil]		Pass [Nil]
	MDL (Dead) [Nil]		Populated Place [Nil]
	MDL (Dead) Access [Nil]		Road Junction [Nil]
	MDL Access [Nil]		Waterbody Island [Nil]
	MDL Application [Nil]		Topo - Offshore [Nil]
	MDL Grant [Nil]		Topo - Railway Stations [Nil]
	ML (Dead) [Nil]		rail_station [Nil]
	ML (Dead) Access [Nil]		Topo - Railways [Nil]
	ML Access [Nil]		Topo - Rivers [Nil]
	ML Application [Nil]		Topo - Road
	ML Grant [Nil]		Highways
	ML Surface Area [Nil]		Major Roads
	Mining District		Roads
	PFL [Nil]		Topo - Streams [Nil]
	PL Application [Nil]		rapid_a [Nil]
	PL Grant [Nil]		watercours_a [Nil]
	PPL - Constructed CSG [Nil]		waterline
	PPL - Constructed Gas		Topo - Towns [Nil]