



GREYMARE QUARRY

- 246.9 hectare property owned by John Leonard
- Approximately three hectares to be used for extraction of granite and sand
- Operated by Hutchison Quarries, who own another quarry near Leslie Dam
- Area of excavation hasn't been outlined in the application
- 5000 tonnes to be extracted each year

PHOTO: THINKSTOCK

Greymare quarry to be approved

Jayden Brown
REPORTER

A PROPOSED sand and granite quarry for Greymare is expected to be given the green light by Southern Downs Regional Council at their last meeting for the year, despite objections from surrounding land owners.

In a report to be presented to councillors today, it is recommended the site on Mountain Maid Rd be approved subject to more than 40 conditions.

A number of submissions have been received by council against the Hutchison Quarries plan, sighting a number of issues including quality of access roads and increases in traffic, noise and air pollution from extraction operations, impacts on property values and contamination of nearby water sources.

With an extraction area of

approximately three hectares, set on the highest points of the property, the quarry would operate from 7am – 6pm from Monday – Saturday and extract up to 5000 tonnes per year.

Among the conditions of approval are upgrades to the Mountain Maid Rd/Leonard Rd intersection and Leonard Rd, which will be upgraded to a constructed gravel road.

Concerns raised about the properties frontage to Greymare and Lagoon Creek have been addressed in an Environmental Assessment by Senior Environmental health officer Nicole Collett.

“Contamination of stormwater run-off and nearby waters by sediment originating from the extractive operations and the disruption of land from vehicular movement and extractive operations are the most likely forms of water and land contamination that



could occur as a result of the proposed activity,” she wrote.

“Therefore measures must be put in place and conditioned on an approval to minimise and prevent the contamination of stormwater, land and the creeks.”

Under the approval conditions, blasting will also be prohibited on the site, as will extraction outside of the operation hours.

If approved, the quarry would be operational for up to 15 years – with no more

than 5000sq m to be open and extracted at any one time.

Hutchison Quarries management declined to comment yesterday, stating they weren't interested in talking until the council has made their decision.

The Daily News also attempted to contact a number of those opposed to the quarry, but they too declined to comment.

■ READ more on the council's decision in tomorrow's edition of the Daily News.

Biggest week for council: Mayor

COUNCILLORS will need their wits about them at today's general meeting as the Southern Downs Regional Council team tackles what could be the biggest week of their term, according to Mayor Peter Blundell.

Fresh from a significant day interviewing CEO candidates, Cr Blundell told the Daily News yesterday this week could potentially be the biggest for this council's term.

“It's been a really big week – certainly the biggest week this year and possibly the biggest this

term,” he said.

“We had quite a significant day (on Monday) – we're in the middle of CEO interviews.”

There will be plenty up for discussion when the council meets for the final time this year at the Warwick Council Chambers at 9am, including the controversial Greymare Quarry.

“If people are concerned about something then they can come along by all means,” Cr Blundell said.

“We have a fairly large confidential section – with good reasoning for that.”

IN BRIEF

Snake bite

A YOUNG girl was airlifted in the early hours of yesterday morning after a suspected snake bite.

The RACQ CareFlight Rescue helicopter was tasked to Goondiwindi Hospital, with the girl believed to have been bitten on the leg.

The toddler, who was the eighth suspected snake bite victim airlifted by RACQ CareFlight in 11 weeks, was flown to the Toowoomba Base Hospital for further tests.

New principal

CHANTELLE Stephens has been confirmed as permanent principal of Maryvale State School.

Mrs Stephens, who was previously principal at Kogan State School and deputy principal at Greenbank State School, was appointed as temporary principal of the school in July.

However, Mrs Stephens confirmed she had been appointed on a permanent basis in a recent school newsletter.

WIN A DREAM HOLIDAY
at Byron Bay

VALUED AT OVER **\$17,000**

HOLIDAY LIKE A MEGASTAR
with a seven night stay for four people in the Ocean View Penthouse at Rae's on Watego's

ONE TOKEN

To enter, collect two daily tokens and look out for your entry form in paper every Tuesday, Thursday and Saturday

WE'RE DELIVERING GREAT LOCAL SERVICE

Call us for all of your Christmas Catalogue needs

SOUTHERN DOWNS DISTRIBUTION

LOCALLY OWNED AND OPERATED • P 0414 519 784 • F 07 4612 3456

Steele's Bakery & Café
Open from 7am Award Winning Bakery

Wishing everyone a safe and happy Christmas!

Enjoy our freshly made Christmas Cakes, Fruit Mince Tarts, Plum Puddings, Rum Balls and Sugar Coated Peanuts.

See in store for personalised Christmas Hampers with Christmas goodies & a selection of locally made produce.

We will be closed public holidays only

55 Fitzroy Street, Warwick
Ph: 4661 3455
Fax: 4661 3466

RECEIVED
24 NOV 2014

DEPT. OF NATURAL RESOURCES & MINES
WARWICK

finda.com.au
1300 136 181

finda
Anything Goes

Tributes

Funeral Notices

PERRIN, Winifred Maud
"Maud" nee May

Late of Warwick Passed away at Akooramak Nursing Home on 26th October 2014, aged 92 years. Beloved Wife of Lance (dec'd). Dearly loved Mother and Mother-in-law of Denis, Peter (dec'd), Anne, Margaret, Marita, John, Bernadette, Patricia, Stephen and their families. Loving Grandmother of 16 and Great-Grandmother of 5. Survived by her Brother and Sisters Sheila, Connie and Noel.

Relatives and friends are respectfully invited to attend Maud's Funeral, to be held at St Mary's Catholic Church, Palmerin Street, Warwick. Requiem Mass commencing at 10.00am Friday 31st October, 2014, followed by interment at Drayton and Toowoomba Cemetery, corner Anzac Avenue and South Streets, Toowoomba at 2.30pm.

Flowers appreciated, or donations may be made to Akooramak Nursing Home; gift envelopes available at the Church.

"In God's Care"

Ph 4667 8700 **WARWICK FUNERALS**

In Memoriam

Margaret Creed (Galloway)
17/06/1921 - 29/10/2013

Your life was a blessing, Your memory a treasure
You are loved beyond words, and missed beyond measure

Loved and remembered everyday
By your daughter Barbara and family

Notices

Public Notices

"WARWICK DAILY NEWS COMPETITIONS" TERMS & CONDITIONS

- All readers can enter to win any competition in the Warwick Daily News and win prizes as stated in the competition coupon.
- The Promoter is The Warwick Newspaper Pty Ltd, 55 Albion Street, Warwick, ABN 90 009 657 416.
- Entrants can be of any age unless specified in the competition coupon.
- Readers enter by completing the entry form (if required), clipping the masthead (if required) or by collecting tokens (if required) that appear in The Warwick Daily News.
- For identification purposes, it is required that your full name be used (not initials) when completing entry coupons or writing your name on the envelope.
- I.D. stating current address must be provided when collecting prizes.
- Entries are to be posted or delivered to "Name of the competition", Warwick Daily News, PO Box 358 (50 Albion Street), Warwick 4370. Unless otherwise stated.
- Entries close at the time and date as mentioned on the entry coupon.
- Winners drawn on the day mentioned on the entry coupon and will be published in the Warwick Daily News within three days.
- You may enter as many times as you like using original entry coupons. However, for competitions where there are only two prizes to be won, if the first winner drawn is the same as the second winner drawn, then that second entry drawn in the same name will not be deemed a winner. If there are more than two prizes to be won, and a winner's name is drawn more than twice then the third and subsequent entries in the same name will not be deemed a winner.
- Photocopies of entry forms will not be accepted.
- Prizes are not transferable or redeemable for cash and need to be collected from the Warwick Daily News office within two weeks of the announcement appearing in the paper, otherwise the prize remains the property of Warwick Newspaper Pty Ltd.
- Employees and their immediate families (deemed to be members of the family living under the same roof as the employee) of APN Newspapers and participating subsidiaries including the Warwick Newspaper Pty Ltd are ineligible to enter.
- Warwick Newspaper Pty Ltd accepts no responsibility or liability for property loss or damage, injuries sustained or additional costs as a result of accepting this prize.
- The judge's decision is final and no correspondence will be entered into.
- The winner must make themselves available for photographs and an interview if required and The Warwick Daily News may publish that information.

PRIVACY ACT

The Warwick Newspaper Pty Ltd collects your personal information to assist us in providing the goods and services you have requested and to improve our products and services. We, APN News & Media and all related companies may be in touch to let you know about goods, services or promotions that may be of interest to you. Please let us know if you object to this and if you would prefer not to be contacted with special offers or in relation to our other goods and services. You can do this by contacting the Privacy Officer by any of the following methods.

Email: privacy@ssc.apn.com.au
Telephone: 1300 130 590
Facsimile: (07) 5456 6937
Mail: The Privacy Officer, APN Newspapers Pty Ltd, PO Box 8060, Maroochydore D.C. Q 4558

You can gain access to your personal information by contacting the Privacy Officer.

A complete copy of the Warwick Newspaper Pty Ltd Privacy Policy is available from the Privacy Officer on request.

Competitions:

This information is being collected by APN Newspapers Pty Ltd to include in this competition and to assist us in improving our products and services. We may share your information with APN Newspapers Pty Ltd related companies. We or they may be in touch to let you know about goods, services or promotions that may be of interest to you.

If you would prefer us not to include your information in this way, and not contact you with special offers or in relation to other goods and services please tick the box.

Notices

Public Notices

Southern Downs REGIONAL COUNCIL

SALE OF USED VEHICLES

Offers suitably endorsed and closing with the undersigned at 2pm on Wednesday 5 November 2014 are hereby invited for the purchase of the following used vehicles from Council's fleet:-

Contract No.	Vehicle Make & Model	Purchase Date	Rego No.
15/027/1	Hino Dutro 3 Single Cab, Cab Chassis Truck	23/12/2004	915-IJV
15/028/1	John Deere 1565 72" Out Front Mower	17/09/2010	C83197

Vehicles will be available for inspection by appointment only. To arrange inspection contact Ian Fletcher (Plant & Workshop Coordinator) on 0419 733 050

Offers may be submitted for above vehicles listed on an "as is" basis at the time of acceptance. Copies of the Offer Forms are available by downloading from www.southern Downs.qld.gov.au. Offers must be made on the forms provided. The highest or any offer will not necessarily be accepted. Regulation 228(7) of the Local Government Regulation 2012, relating to changes to Tenders may be applied. Tenders must be lodged electronically via email to tenderbox@sdcrc.gov.au by 2pm AEST, Wednesday 5 November 2014.

David Tuxford Acting Chief Executive Officer

PROPOSED PERMANENT ROAD CLOSURE

Attention is directed to an application for permanent road closure of areas totalling about 5.26 hectares being the road intersecting Lot 22 on ML659 and the road adjoining the northern boundary of Lot 66 on Crown Plan ML659, Parish of Palgrave, Locality of Greymare and shown as road to be closed permanently on Drawing No: DD2014/061A in the manner specified in the Government Gazette of 10 October 2014.

A copy of the notification and drawing in illustration may be viewed at the Southern Downs Regional Council, Warwick Service Centre, and the Department of Natural Resources and Mines (DNRM), Warwick Office, Cnr Guy & Fitzroy Streets, Warwick Qld 4370.

Objections to the application must be in writing and submitted to the Senior Land Officer, DNRM, PO Box 2, Warwick Qld 4370, Facsimile No. 07 4661 5215, no later than 20 November 2014.

Any objection received may be viewed by other parties interested in the proposed road closure under the provisions of the Right to Information Act 2009.

If you lodge an objection, please include in your objection letter whether you would like to be consulted if this issue becomes the subject of an access request under the Right to Information Act 2009.

For further details contact the DNRM Warwick Office, on 07 4661 0200 quoting reference numbers 2014/003533 and 23014/003534.

Found

2 male dogs found in Warwick Saleyards area - 1x red kelpie & 1 x blue cattle dog. Phone Les on 0419 714 545.

FOUND ads! Have you found something? We'll advertise it FREE to help get it back to its owner. Your Local Classifieds 1300 136 181. www.localclassifieds.com.au

Buy & Sell

Farm / General Machinery

AG CHIEF 50HP
Special, power steer, 4WD, 4 in 1 FEL, 5ft slasher. FREE DELIVERY \$26,200. Adam 0448 867 130 www.tractorsnorth.com Won't be beaten on price

INVERTER GENERATOR
2kw / 2.4 kva
Yamaha MZ80 engine
whisper quiet 51db only 22kg
\$899 Delivered
Ph: 0411 788 023

WANTED
Tractors, Farm Machinery, Earth Moving Equipment & Cherry Pickers. Dead Or Alive! Cash Paid!
PHONE: 0423 204 218

Wanted
Vintage Crawler Tractors. Caterpillar, International, Allis Chalmers, John Deere, Bulldog, David Brown, Fowler plus all other makes of Crawler Tractors. 1930's, 40's, 50's, 60's, 70's. Bare or equipped. 07 4638 3818

Lucerne Hay Small Square Bales
\$11.00 incl. Gattion area.
Phone: 5462 9126

Motoring

Caravans & Motor Homes

Franklin X Factor
2011, suit new buyer, 21', 6" preston chassis, 15' alloy wheels, anderson plug, r/out awning & full annexe, 2 x 70L water tanks, full e/suite, w/machine, Q bed, cafe style seat, lrg fridge/freezer, m/wave, oven, stove top, heaps of storage, inside & out, safety cert, one owner \$55,000 neg. Westbrook. Phone 0418 718 506

TOYOTA
Motorhome, 1994 Toyota Coaster, 21ft, 110000km, 6cyl diesel land cruiser engine, first class. 7 meters, bull bar, sunken shower, toilet, king size bed, tv/dvd, big solar panel on roof, aircond, heater/cooler, fridge, 2 water tanks, storage, microwave stove, rego until Sep 2015, \$12,700 Cairns North. Contact: Neil Ph: 07 4035 7846 E: neilmtdn@gmail.com

Motoring

4wd Vehicles

EXCELLENT CONDITION

Toyota Landcruiser GXL

2000, 143,450 kms, Wagon, 5-door, Automatic, Petrol, 4WD, Excellent condition, Ext: Silver Very good condition and always reliable. 143,450kms. Always kept undercover. We purchased this vehicle in 2007 (second owner) and have not once had a problem with it. Vehicle has been serviced by Southside Toyota ever since we bought it and comes with log books. Southside Toyota has also provided a RWC. Versatile vehicle for holidays, excellent for carrying the entire family and friends or large items for renovating. Powerfully fast and well maintained, this Land Cruiser will give you years of enjoyment. New shock absorbers, safety certificate and full service done. Six months registration included. This 2000 Toyota Landcruiser GXL has airbags fitted for your protection. It has a powerful 4.5 litre engine, 8 spacious seats, central locking, pwr mirrors, ABS, side steps and power steering & bullbar. \$17,000 ono. East Brisbane. Contact: Dan M: 0401 599 973

Isuzu D-Max
Space Cab Ute 2010 red, 75,000km, 5 speed manual, 4x4, 3L turbo diesel, 2 door, 4 seat, with bull bar & 3000 kg capacity towbar. Cab chassi \$18,500 or with steel tray, tool box, aux wiring, aux fuel tank \$22,500. Phone 0427 622 687 or 07 4664 1374

Cars

TOYOTA VIENTA, auto, 167,000kms, elect entry/windows/seats. ABS brakes, c/control. Clean car, runs well. \$1900 ono. Ph 0403 871 618.

Light Commercials / Utes

2006 Hilux Ute
2WD, polished alloy tray, racks and nudgebar, UHF & tow bar, 87,400kms, safety cert, Reduced to \$13,150 ono. Ph: 0418 718 506

Flaunt it

Property

Houses For Removal

Three Bed Home
\$59500. New Roof. Delivered & stumped, Low set. Mark Wilson Removal Homes. Phone: 5426 8420

Relocatable Homes

Fully Self Contained
modular homes. \$17,775K for 6 x 2.4 x 2.5m D.I.Y \$11,775k bare bones unit. FINANCE AVAILABLE! PAY LESS FOR CASH! www.rubixmodular.com.au byron@rubixmodular.com.au Byron - 0448 454 082

To Let - Houses

Warwick 2 Bed + s/out
wood stove, air con, fans, storage room, garden shed, LUG, close to schools, bus stop, hospitals. \$220pw. Phone: 0432 147 098

Trades & Services

All Trades

ADVERTISERS PLEASE NOTE!

All Trades Ads are booked in for a minimum of four weeks. Any errors must be reported for correction in next edition. Conditions apply

Painting & Decorating Services

NO JOB TOO BIG OR SMALL

Interior & Exterior Painting
Reasonable Rates
QUALITY TRADEWORK
only jobs to the value of \$3,300

DJ LARFIELD PAINTING CONTRACTOR
Phone 4661 4541; 0412 346 722

finda

DNRM Smart Map Web Site - Windows Internet Explorer
 http://smartmap9015/SmartMap/search/Welcome?EnterSite=1

File Edit View Favorites Tools Help

Convert Select

Favorites eLVAS logon screen Application forms and fee... govdex DNRM Intranet Staff Member Search

DNRM Smart Map Web Site

Queensland Government SmartMap Information Services Version 2.13 Natural Resources and Mines

Home | Feedback | Help | Logoff

Spatial Search Results

[Search Imagery at Point](#)
[Survey Search on selected plan\(s\)](#)

Lot/Plan	22/ML659	Display Full Lot\Plan
Segment/Parcel:	46362/9	
Tenure:	FH - FREEHOLD	
Area:	246.8580 ha	
Excluded Area:	0.00 m ²	
Surveyed:	Yes	
Coverage:	Base	
Accuracy:	B&D PLOT CONTROLLED - 0.5M	
Locality:	GREYMARE	
Local Government:	SOUTHERN DOWNS REGIONAL	
Address:	608 MOUNTAIN MAID ROAD, GREYMARE	

[Retrieve Plan Image](#)
[Display additional data](#)
[Current Title Search](#)
[Build Map](#)

Distance=18.228km, Total=18.228km

KARARA

GREYMARE

28° 13' 51" S, 151° 44' 43" E Map Number: 9241-42221

Local intranet | Protected Mode: Off 100%



Queensland
Government

Department of
Natural Resources and Mines

Author Susann Looker
File / Ref number 2014/003533 and 2014/003534
Directorate / Unit State Land Asset Management
Phone 07 46610200

20 November 2014

sch4p3(3) Prejudice the protection of an individuals right to privacy

Dear [REDACTED]

Application for Permanent Road Closure of an area totalling about 5.26 hectares being the road intersecting Lot 22 on Crown Plan ML659 and the road adjoining the northern boundary of Lot 66 on Crown Plan ML659, parish of Palgrave and shown as road to be closed permanently on Drawing No:DD2014/061A

Reference is made to the above application and acknowledgment of your letter of 17 November 2014 lodging an objection.

The information will be considered as part of the Department's investigation of the application. You will be advised of the outcome when the investigations are complete.

If you wish to discuss this matter please contact Susann Looker on 4661 0213.

All future correspondence relative to this matter is to be referred to the contact Officer at the address below or by email to slam-warwick@dnrm.qld.gov.au. Any hard copy correspondence received will be electronically scanned and filed. For this reason, it is recommended that any attached plans, sketches or maps be no larger than A3-sized.

Please quote reference number 2014/003533 and 2014/003534 in any future correspondence.

Yours sincerely

[REDACTED]
Susann Looker
for Senior Land Officer
Land Services

Postal :
DNRM Warwick
PO Box 2
Warwick
4370 QLD

Telephone : 07 46610200
Fax: (07)46615215

17 November

The Senior Land Officer
Land Servicers DNRM
PO Box 2
Warwick QLD 4370

RECEIVED

20 NOV 2014

Dear Sir or Madam:

**DEPT. OF NATURAL RESOURCES & MINES
WARWICK**

RE: Application for Permanent Road Closer as set out on Drawing No DD2014/061A
Your Reference: 2014/003533 and 2014/003534

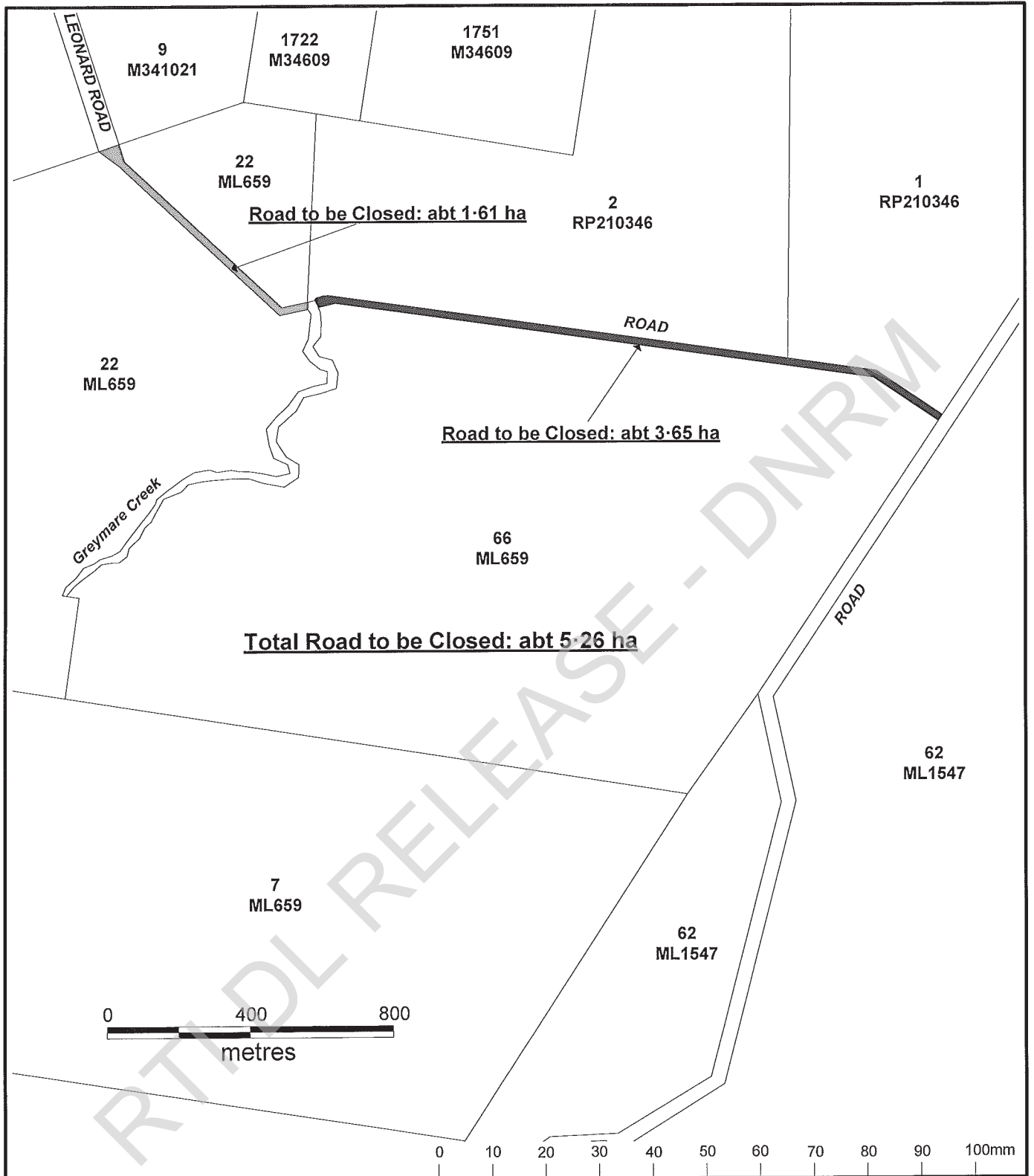
[Redacted] which
s78B(2) - Privacy wish to Object the Application for Permanent Road Closure s78B(2) - Privacy
due to the following.


[Large redacted area containing the body of the objection letter]

Please carefully consider this s78B(2) - Privacy objection to this Road Closure

Yours Faithfully

[Redacted signature block]



 Queensland Government	<p>Road to be Closed Permanently</p> <p>Total Area:- abt 5.26 ha</p> <p>Amended: 01/10/2014</p>	<p>▲</p> <p>NORTH</p> <p>Scale 1:15000</p> <p>Release</p>
PARISH OF PALGRAVE COUNTY OF MERIVALE LOCALITY OF GREYMARE		<p>Drawing No:-</p> <p>DD2014/061A</p>
DNRM REGION: SOUTH LOCAL GOVERNMENT: SOUTHERN DOWNS R.C.		
Previous Title ref: N/A	Compiled from: DCDB & Sketch on File	
eLVAS ref: 2014/003533 & 2014/003534	Prepared by: ARM	Date: 24/07/2014



Queensland
Government

Department of
Natural Resources and Mines

Author Susann Looker
File / Ref number 2014/003533 and 2014/003534
Directorate / Unit State Land Asset Management
Phone 07 46610200

19 November 2014

sch4p3(3) Prejudice the protection of an individuals right to privacy

Dear [REDACTED]

Application for Permanent Road Closure of an area totalling about 5.26 hectares being the road intersecting Lot 22 on Crown Plan ML659 and the road adjoining the northern boundary of Lot 66 on Crown Plan ML659, parish of Palgrave and shown as road to be closed permanently on Drawing No:DD2014/061A

Reference is made to the above application and acknowledgment of your letter of 13 November 2014 lodging an objection.

The information will be considered as part of the Department's investigation of the application. You will be advised of the outcome when the investigations are complete.

If you wish to discuss this matter please contact Susann Looker on 4661 0213.

All future correspondence relative to this matter is to be referred to the contact Officer at the address below or by email to siam-warwick@dnrm.qld.gov.au. Any hard copy correspondence received will be electronically scanned and filed. For this reason, it is recommended that any attached plans, sketches or maps be no larger than A3-sized.

Please quote reference number 2014/003533 and 2014/003534 in any future correspondence.

Yours sincerely

[REDACTED]
Susann Looker
for Senior Land Officer
Land Services

Postal :
DNRM Warwick
PO Box 2
Warwick
4370 QLD

Telephone : 07 46610200
Fax: (07)46615215



Queensland
Government

Department of
Natural Resources and Mines

Author Susann Looker
File / Ref number 2014/003533 and 2014/003534
Directorate / Unit State Land Asset Management
Phone 07 46610200

18 November 2014

sch4p3(3) Prejudice the protection of an individuals right to privacy

Dear [REDACTED]

Application for permanent road closure of an area totalling about 5.26 hectares being the road intersecting Lot 22 on Crown Plan ML659 and the road adjoining the northern boundary of Lot 66 on Crown Plan ML659, parish of Palgrave and shown as road to be closed permanently on Drawing No:DD2014/061A

Reference is made to the above application and acknowledgment of your letter of 18 November 2014 lodging an objection.

The information will be considered as part of the Department's investigation of the application. You will be advised of the outcome when the investigations are complete.

If you wish to discuss this matter please contact Susann Looker on 4661 0213.

All future correspondence relative to this matter is to be referred to the contact Officer at the address below or by email to slam-warwick@dnrm.qld.gov.au. Any hard copy correspondence received will be electronically scanned and filed. For this reason, it is recommended that any attached plans, sketches or maps be no larger than A3-sized.

Please quote reference number 2014/003533 and 2014/003534 in any future correspondence.

Yours sincerely,

[REDACTED]
Susann Looker
for Senior Land Officer
Land Services

Postal :
DNRM Warwick
PO Box 2
Warwick
4370 QLD

Telephone : 07 46610200
Fax: (07)46615215

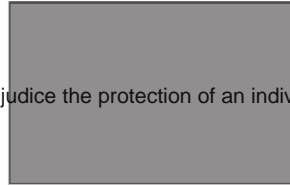
18th Nov 2014

RECEIVED

18 NOV 2014

**DEPT. OF NATURAL RESOURCES & MINES
WARWICK**

sch4p3(3) Prejudice the protection of an individuals right to privacy



The Senior Land Officer
Land services DNRM
PO Box 2
Warwick Q,L,D 4370

Dear Sir/Madam

Re:

Application for Permanent Road Closure as set out on Drawing No. DD2014/003534

Your reference:

2014/003533 and 2014/003534 – Jannene Horne

[Redacted] s78B(2) - Privacy the subject road
(the road) and object to the application for Permanent Road Closure s78B(2) - Privacy. Objection is based on the
following:

[Redacted] s78B(2) - Privacy

Please consider our objection to the closure of the Road.





Cnr South & Hampton Streets, Toowoomba QLD 4350
PO Box 2312, Toowoomba QLD 4350
ergon.com.au

RECEIVED

18 NOV 2014

**DEPT. OF NATURAL RESOURCES & MINES
WARWICK**

Our Ref.:

11 November 2014

Department of Natural Resources and Mines
PO Box 2
WARWICK QLD 4370

Attn. Susann Looker

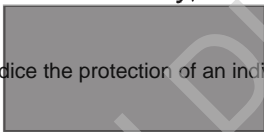
Dear Sir/Madam,

**PROPOSED PERMANENT ROAD CLOSURE - NO INFRASTRUCTURE
PARISH OF PALGRAVE
Your Reference: 2014/003533 & 2014/003534**

We refer to email dated 10 October 2014 and advise that Ergon Energy has no infrastructure currently located within the subject area and therefore has no objection to the application proceeding.

If you have any enquiries, please contact the Area Asset Officer on 13 1046.

Yours sincerely,



sch4p3(3) Prejudice the protection of an individuals right to privacy

for Nev Nolan
Regional Asset Coordinator - South



Queensland
Government

Department of
Natural Resources and Mines

Author Susann Looker
File / Ref number 2014/003533 and 2014/003534
Directorate / Unit State Land Asset Management
Phone 07 46610200

17 November 2014

sch4p3(3) Prejudice the protection of an individuals right to privacy

s78B(2) - Privacy

Greymare Rural Fire Brigade
309 Mountain Maid Road
Warwick Qld 4370

Dear [REDACTED]

Application for permanent road closure of an area totalling about 5.26 hectares being the road intersecting Lot 22 on Crown Plan ML659 and the road adjoining the northern boundary of Lot 66 on Crown Plan ML659, parish of Palgrave and shown as road to be closed permanently on Drawing No:DD2014/061A

Reference is made to the above application and acknowledgment of your letter of 13 November 2014 lodging an objection.

The information will be considered as part of the Department's investigation of the application. You will be advised of the outcome when the investigations are complete.

If you wish to discuss this matter please contact Susann Looker on 4661 0213.

All future correspondence relative to this matter is to be referred to the contact Officer at the address below or by email to slam-warwick@dnrm.qld.gov.au. Any hard copy correspondence received will be electronically scanned and filed. For this reason, it is recommended that any attached plans, sketches or maps be no larger than A3-sized.

Please quote reference number 2014/003533 and 2014/003534 in any future correspondence.

Yours sincerely,

[REDACTED]
Susann Looker
for Senior Land Officer
Land Services

Postal :
DNRM Warwick
PO Box 2
Warwick
4370 QLD

Telephone : 07 46610200
Fax: (07)46615215

Senior Land Officer
DNRM
PO Box 2
Warwick Qld 4370

RECEIVED

17 NOV 2014

DEPT. OF NATURAL RESOURCES & MINES
WARWICK

s78B(2) - Privacy

Greymare Rural Fire Brigade
309 Mountain Maid Road
Warwick Qld 4370
13th November, 2014

Proposed Road Closure
Drawing No: DD2014/061A
Reference No: 2014/003533 & 23014/003534

To Whom It May Concern:

As s78B(2) - Privacy of the Greymare Rural Fire Brigade, I feel that it is my duty to object to the closure of the section of Leonard Road (App. No. 2014/033533 and 23014/003534). I do so in the belief that the closure would remove a path of easy access to the rear of many blocks of land in a large area not easily accessible from a main road.

Looking at the map enclosed with this submission, you can see that this road, connecting roads and fire breaks open up a very large area. In a fire emergency, this road and connecting roads would make a very strategic place to burn to or back burn from.

It also gives the fire service a better connection to the eastern side of Greymare Creek to control a fire from.

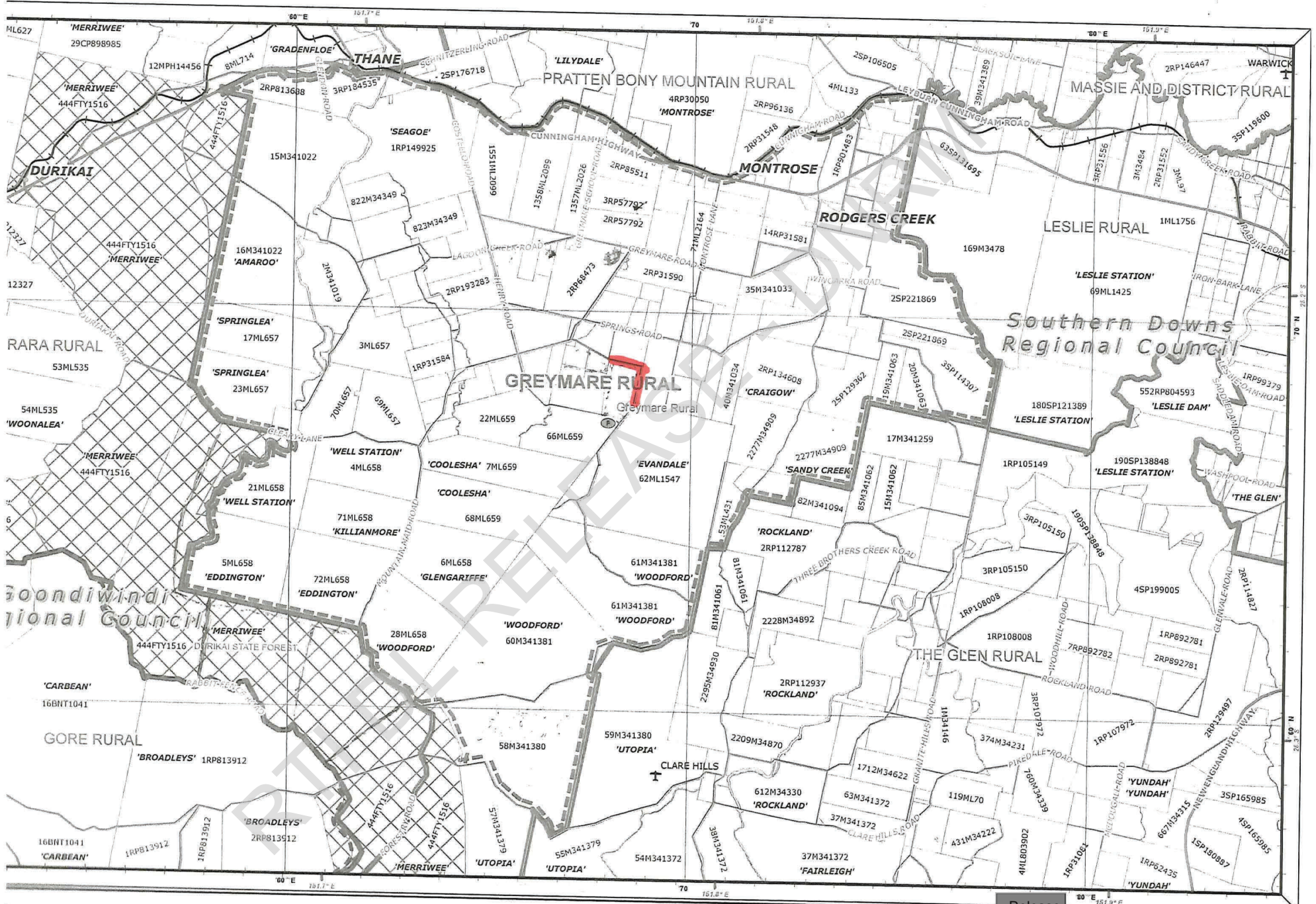
Access to this road and the connecting road from The Springs Road is impossible because of dense vegetation in the north east corner of the road. (SEE MAP)

I would like to be consulted if this letter becomes the subject of an access request under the Right to Information Act 2009.


Yours faithfully,

p3(3) Prejudice the protection of an individuals right to privacy

DENSE VEGETATION



14-262



Greymare Rural Fire Brigade

Locality	Airfield	Urban Fire Brigade
Rural Fire Station	High Voltage Powerline	Local Government Area
Fire Station	Railway	Forest Reserve
QFRS Radio Base	Creek	National Park
Rural Fire Brigade	Property Boundary	State Forest
RFB Radio Base	GREYMARÉ RURAL	Timber Reserve
		Vegetation

Release

Map Request Number: R10-536
 Brigade Boundary Last Amended: 01/09/2009
 Map Produced on: 03/09/2010
 Rural Fire Brigade: Greymare (ID: 0015)

32 of 88

INTERNAL CURRENT TITLE SEARCH
DEPT OF NATURAL RESOURCES AND MINES, QUEENSLAND

Search Date: 12/11/2014 09:59

Title Reference:
Date Created:

Previous Title:

REGISTERED OWNER

Dealing No: 12/01/2009

3(3) Prejudice the protection of an individuals right to privacy

ESTATE AND LAND

Estate in Fee Simple

County of MERIVALE Parish of PALGRAVE
Local Government: SOUTHERN DOWNS

EASEMENTS, ENCUMBRANCES AND INTERESTS

1. Rights and interests reserved to the Crown by
Deed of Grant No.

ADMINISTRATIVE ADVICES

Dealing	Type	Lodgement Date	Status	Location

CERTIFICATE OF TITLE ISSUED - No

** End of Current Title Search **

RTI DL RELEASE - DNRM

WHEELER Kathy

From: LOOKER Susann
Sent: Wednesday, 12 November 2014 10:41 AM
To:
Subject: Application for permanent road closure, parish of Palgrave (DNRM ref: 2014/003533 and 2014/003534)
Attachments:

Author Susann Looker
File / Ref number 2014/003533 and 2014/003534
Directorate / Unit State Land Asset Management
Phone 07 46610200

12 November 2014

sch4p3(3) Prejudice the protection of an individuals right to privacy

Dear

Application for permanent road closure of an area totalling about 5.26 hectares being the road intersecting Lot 22 on Crown Plan ML659 and the road adjoining the northern boundary of Lot 66 on Crown Plan ML659, parish of Palgrave and shown as road to be closed permanently on Drawing No:DD2014/061A

Reference is made to the above application and acknowledgment of your email of 10 November 2014 lodging an objection.

The information will be considered as part of the Department's investigation of the application. You will be advised of the outcome when the investigations are complete.

If you wish to discuss this matter please contact Susann Looker on 4661 0213.

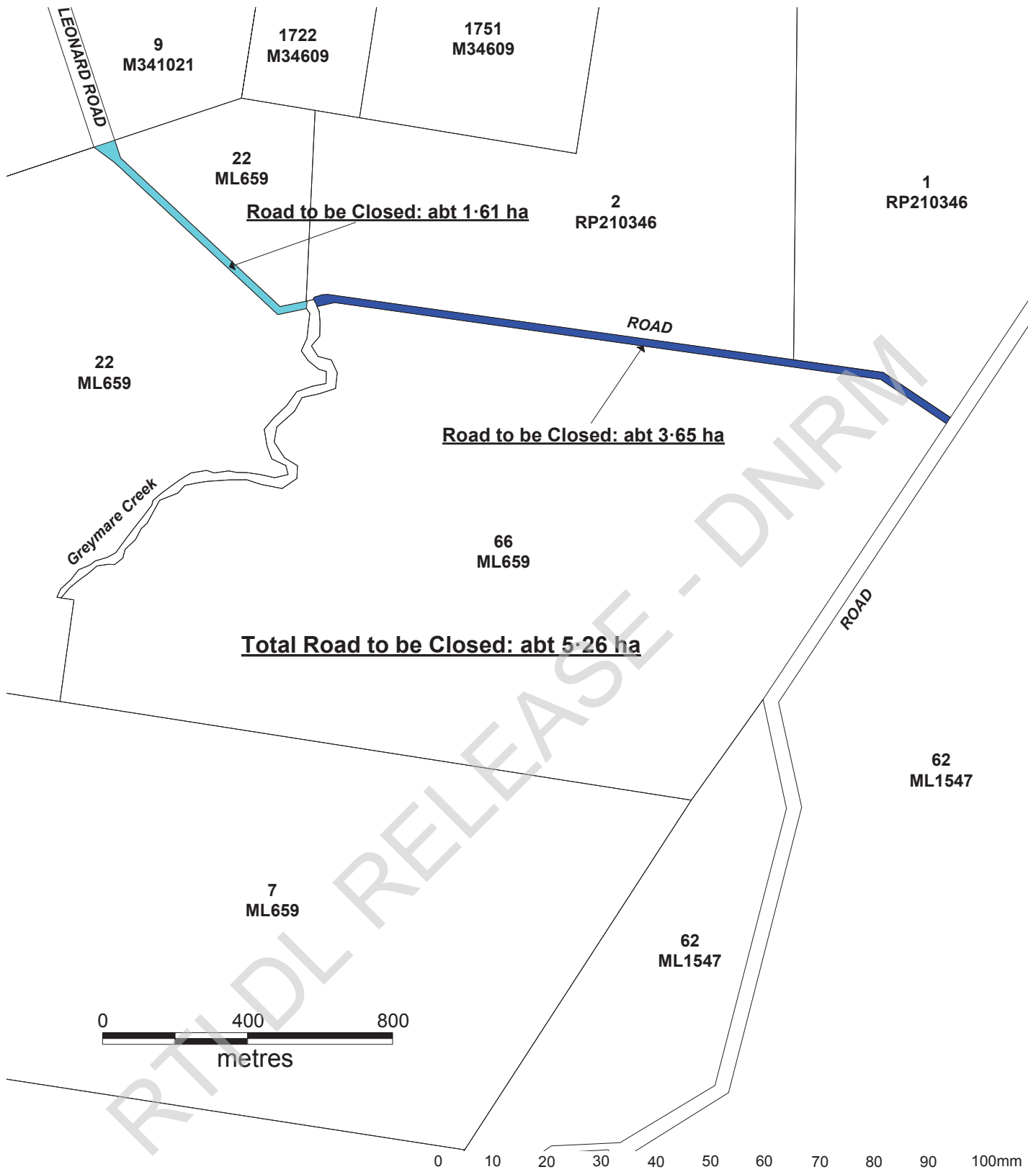
All future correspondence relative to this matter is to be referred to the contact Officer at the address below or by email to slam-warwick@dnrm.qld.gov.au. Any hard copy correspondence received will be electronically scanned and filed. For this reason, it is recommended that any attached plans, sketches or maps be no larger than A3-sized.

Please quote reference number 2014/003533 and 2014/003534 in any future correspondence.

Yours sincerely

Susann Looker
for Senior Land Officer
Land Services
Department of Natural Resource and Mines
Telephone: 07 4661 0213
Facsimile: 07 4661 5215
Email: susann.looker@dnrm.qld.gov.au
www.dnrm.qld.gov.au

RTI DL RELEASE - DNRM



Road to be Closed Permanently

Total Area:- abt 5.26 ha



Amended: 01/10/2014



NORTH
Scale 1:15000

Release

PARISH OF PALGRAVE
COUNTY OF MERIVALE
LOCALITY OF GREYMARE

DNRM REGION: SOUTH
LOCAL GOVERNMENT: SOUTHERN DOWNS R.C.

Previous Title ref: N/A

Compiled from: DCDB & Sketch on File

eLVAS ref: 2014/003533 & 2014/003534
14-262

Prepared by: ARM
Date: 24/07/2014
File B 2014-003534

Drawing No:-

DD2014/061A

WHEELER Kathy

From: Emilie.Baird@essentialenergy.com.au on behalf of roadclosures@essentialenergy.com.au
Sent: Tuesday, 11 November 2014 12:39 PM
To: LOOKER Susann
Subject: Road Closure Cluster 2014/003534 & 2014/003533
Attachments: Ltr to Crown 07.11.14.pdf; pic15842.gif; pic29198.jpg; pic06721.jpg

Good Afternoon Susann,

Please find attached letter with respect to the above.

(See attached file: Ltr to Crown 07.11.14.pdf)

If you have any questions, please do not hesitate to contact me.

Regards

Emilie Baird
Conveyancing Officer
Conveyancing Team

(Embedded image moved to file: pic15842.gif)T: 02 6588 4561 (Extn 84561) | emilie.baird@essentialenergy.com.au
PO Box 5730 Port Macquarie NSW 2444 | essentialenergy.com.au General enquiries: 13 23 91 | Supply interruptions (24hr): 13 20 80 Follow us (Embedded image moved to file: pic29198.jpg) (Embedded image moved to file: pic06721.jpg)

This message is intended for the addressee named and may contain confidential information. If you are not the intended recipient, please delete it and notify the sender. Views expressed in this message are those of the individual sender, and are not necessarily the views of Essential Energy.
#####

Ref: RM:EB:2014/003533 & 2014/003534

7 November 2014

By email: susann.looker@dnrm.qld.gov.au

Susann Looker
Senior Land Officer
Department of Natural Resources and Mines
Po Box 2
WARWICK QLD 4370

Dear Susann

Proposed Road Closings 2014/003533 & 2014/003534 at Greymare

We refer to the above matter and to your letter of 10 October 2014.

Our records indicate that the proposed crown road closure is not within Essential Energy's distribution district.

Would you please contact the correct distributor.

Should you require any further assistance, please contact Raelene Myers on (02) 6589 8810 or at roadclosures@essentialenergy.com.au.

Yours sincerely

sch4p3(3) Prejudice the protection of an individuals right to privacy

Raelene Myers
Conveyancing Team Leader

WHEELER Kathy

From: sch4p3(3) [redacted] Prejudice the protection of an individuals right to privacy
Sent: Monday, 10 November 2014 4:43 PM
To: SLAM - Warwick
Subject: Ref; 2014/003533 and 2014/003534
Attachments: [redacted]

Dear Sir/Madam

Re: 2014003533 and 2014/003534

Please find attached a letter of objection for the application for a Permanent Road Closure.

Regards

[redacted]

[redacted]

RTI DL RELEASE - DNRM

10th November 2014

Att: Susann Looker

For Senior Land Officer

Land Services

Department of Natural Resources and Mines Warwick

PO Box 2

Warwick Qld 4370

Dear Ms Looker

RE: 2014/003533 and 2014/003534

In reference to the application for a Permanent Road Closure of the road intersecting Lot 22 on Crown Plan ML659 and the road adjoining the northern boundary of Lot 66 on Crown Plan ML659, Parish of Palgrave and shown on Drawing No:DD2014/061A.

I am lodging an objection to the proposed road closure.

s78B(2) - Privacy

Your consideration of [redacted] s78B(2) - Privacy [redacted] by closing of the access road would be appreciated.

sch4p3(3) Prejudice the protection of an individuals right to privacy

WHEELER Kathy

From: Cathy Cockram <Cathy.Cockram@sdr.c.qld.gov.au>
Sent: Friday, 31 October 2014 5:13 PM
To: LOOKER Susann
Cc: Peter Gribbin
Subject: Ref: 2014/003533 and 2014/003534
Attachments: 31102014171002-0001.pdf

Good afternoon Susann

Please find attached Council views in relation to the abovementioned reference numbers.

Regards

Cathy Cockram
LAND MANAGEMENT OFFICER
Southern Downs Regional Council

WARNING: This e-mail (including any attachments) has originated from a Local Government department and may contain information that is confidential, private, or covered by legal professional privilege, and may be protected by copyright.

This message has been scanned for malware by Websense.



Southern Downs
REGIONAL COUNCIL

Our Ref: PG:CC 2437564
Your Ref: 2014/003533 and 2014/003534

**Please address all
communications to:**

The Chief Executive Officer
Southern Downs
Regional Council
PO Box 26
Warwick Qld 4370

mail@sdrq.qld.gov.au
www.sdrq.qld.gov.au

abn 59 786 792 651

Warwick Office

64 Fitzroy Street
Warwick Qld 4370

Stanthorpe Office

61 Marsh Street
Stanthorpe Qld 4380

t **1300 MY SDRC**
(1300 697 372)

f **07 4661 0333**

31 October 2014

Department of Natural Resources & Mines
PO Box 2
Warwick Qld 4370

Dear Susann

RE: Application for permanent road closure of an area totalling about 5.26ha being the road intersecting Lot 22 on Crown Plan ML659 and the road adjoining the northern boundary of Lot 66 on Crown Plan ML659, Parish of Palgrave

I refer to your correspondence, dated 10 October 2014, in relation to the abovementioned application for permanent road closure.

Council advises that it has no objection to the application for permanent road closure, subject to the area of road closure being amalgamated with the adjoining Lot/s and no new Lots are created.

Please phone 1300 697 372 if you have any questions.

Yours faithfully

sch4p3(3) Prejudice the protection of an individuals right to privacy

Peter Gribbin
Manager Corporate Services

WHEELER Kathy

From: Sweet, Marea <Marea.Sweet@team.telstra.com>
Sent: Thursday, 30 October 2014 11:22 AM
To: SLAM - Warwick
Subject: RE: Application for Permanent Road Closure, parish of Palgrave (eLVAS Cases 2014/003533 & 2014/003534)
Attachments: DD2014_061A.pdf; Gov Gaz obj rd clos 10-10-2014 #29 p127-128.doc; 018714a02 No Telstra Assets Identified - QF160822-1.pdf

Good Morning,

Please find attached Telstra's response to: 2014/003533 & 2014/003534

Our Reference: QF160822-1

If you have any further enquiries, please do not hesitate to contact us.

Kind Regards,

Marea Sweet

Administration Officer - Telstra Plant Location

Field Delivery | Service Delivery | Telstra Operations

Brisbane QLD 4001

Australia

1800 653 935

07 3455 0834



Dial 1100 Before You Dig Network Integrity: Working with the civil construction industry to prevent damage to Telstra's underground assets

This communication may contain confidential or copyright information of Telstra Corporation Limited (ABN 33 051 775 556). If you are not an intended recipient, you must not keep, forward, copy, use, save or rely on this communication, and any such action is unauthorised and prohibited. If you have received this communication in error, please reply to this email to notify the sender of its incorrect delivery, and then delete both it and your reply.

From: LOOKER Susann [<mailto:Susann.Looker@dnrm.qld.gov.au>]

Sent: Friday, 10 October 2014 9:39 AM

To: "PropSearch@powerlink.com.au" (PropSearch@powerlink.com.au); ! NI Road Closures & Easements; "Records.Toowoomba@Ergon.com.au" (Records.Toowoomba@Ergon.com.au); 'roadclosures@essentialenergy.com.au'; Forest Products South East FMA

Subject: Application for Permanent Road Closure, parish of Palgrave (eLVAS Cases 2014/003533 & 2014/003534)

Author Jannene Horne

File / Ref number 2014/003533 and 2014/003534

Directorate / Unit State Land Asset Management

Phone 07 46610200

10 October 2014

Dear Sir/Madam

Application for Permanent Road Closure of an area totalling about 5.26 hectares being the road intersecting Lot 22 on Crown Plan ML659 and the road adjoining the northern boundary of Lot 66 on Crown Plan ML659, Parish of Palgrave and shown as road to be closed permanently on Drawing No:DD2014/061A

Please find enclosed a copy of the Notice published in the Government Gazette of 10 October 2014 relative to the above application.

The applicant advises that the proposed use of the subject area, if the road closure is approved would be grazing.

To enable full consideration to be given to this matter please submit your views and/or requirements, in writing, to this office by **20 November 2014**. If no reply is received by that date it will be assumed you have no objection to the application.

Any objections received may be viewed by other parties interested in the proposed road closure in accordance with the provisions of the *Right to Information Act 2009*.

If you lodge an objection, please include in your objection letter whether you would like to be consulted if this issue becomes the subject of an access request under the RTI Act.

If you wish to discuss this matter please contact Susann Looker on 07 4661 0213.

All future correspondence relative to this matter is to be referred to the contact Officer at the address below or by email to slam-warwick@dnrm.qld.gov.au. Any hard copy correspondence received will be electronically scanned and filed. For this reason, it is recommended that any attached plans, sketches or maps be no larger than A3-sized.

Please quote reference numbers 2014/003533 and 2014/003534 in any future correspondence.

Regards

Susann Looker
for Senior Land Officer
Land Services
Department of Natural Resource and Mines
Telephone: 07 4661 0213
Facsimile: 07 4661 5215
Email: susann.looker@dnrm.qld.gov.au
www.dnrm.qld.gov.au
Cnr Guy & Fitzroy Streets, Warwick
PO Box 2, Warwick Qld 4370

All applications to change tenure or for use of State land administered under the Land Act are to be forwarded to the central point of lodgement. The central point of lodgement email address is SLAMlodgement@dnrm.qld.gov.au. For more information please refer to [Application forms](#) on the departments webpage.

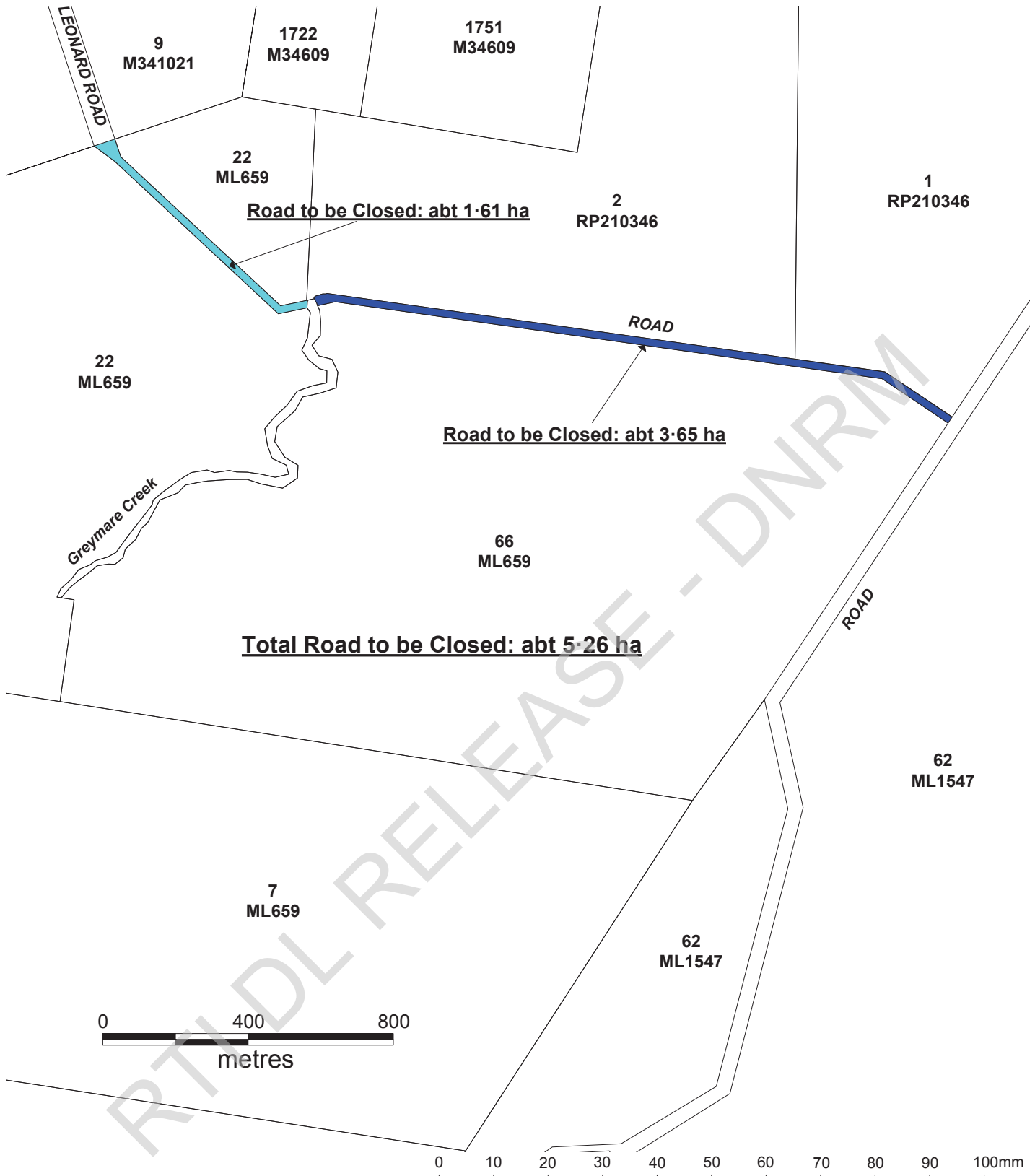
Attachments:
Drawing No:DD2014/061A
Government Gazette

The information in this email together with any attachments is intended only for the person or entity to which it is addressed and may contain confidential and/or privileged material. There is no waiver of any confidentiality/privilege by your inadvertent receipt of this material.

Any form of review, disclosure, modification, distribution and/or publication of this email message is prohibited, unless as a necessary part of Departmental business.

If you have received this message in error, you are asked to inform the sender as quickly as possible and delete this message and any copies of this message from your computer and/or your computer system network.

RTI DL RELEASE - DNRM



Road to be Closed Permanently

Total Area:- abt 5.26 ha



Amended: 01/10/2014



NORTH

Scale 1:15000

Release

PARISH OF PALGRAVE

COUNTY OF MERIVALE

LOCALITY OF GREYMARÉ

DNRM REGION: SOUTH

LOCAL GOVERNMENT: SOUTHERN DOWNS R.C.

Previous Title ref: N/A

Compiled from: DCDB & Sketch on File

eLVAS ref: 2014/003533 & 2014/003534

Prepared by: ARM Date: 24/07/2014

Drawing No:-
DD2014/061A

47 of 88

Land Act 1994

**OBJECTIONS TO PROPOSED ROAD CLOSURE NOTICE
(No 40) 2014**

Short title

1. This notice may be cited as the *Objections to Proposed Road Closure Notice (No 40) 2014*.

Application for road closure [s.100 of the Act]

2. Applications have been made for the permanent and temporary closure of the roads mentioned in the Schedule.

Objections

3.(1) An objection (in writing) to a proposed road closure mentioned in the Schedule may be lodged with the Executive Director, Department of Natural Resources and Mines, at the regional office for the region in which the road is situated.

(2) Latest day for lodgement of objections is **20 November 2014**.

(3) Any objections received may be viewed by other parties interested in the proposed road closure under the provisions of the *Right to Information Act 2009*. If you lodge an objection, please include in your objection letter whether you would like to be consulted if this issue becomes the subject of an access request under the *Right to Information Act 2009*.

Plans

4. Inspection of the plans of the proposed road closures may be made at-

- (a) the Department of Natural Resources and Mines Offices at Mackay, Bundaberg and Warwick; and
- (b) the Local Government Offices of Isaac Regional, Bundaberg Regional and Southern Downs Regional;

for a particular plan in that district or that local government area.

SCHEDULE

PERMANENT CLOSURE

Central Region, Mackay Office

1 An area of about 64.7 ha being part of Mabbins Road intersecting Lot 41 on SP235904 (parish of Goonyella, locality of Moranbah) and shown as plan of proposed road to be permanently closed on Drawing 11/837A/CEN. (2011/004761)

South Region, Bundaberg Office

2 An area of about 7.94 ha being the unnamed road adjoining the southern boundary of Lot 82 on BON374 (parish of Monduran, locality of Monduran) and shown as road proposed to be permanently closed on Drawing 14/208. (2014/007197)

South Region, Warwick Office

3 Areas totalling about 5.26 ha being the road intersecting Lot 22 on ML659 and the road adjoining the northern boundary of Lot 66 on ML659 (parish of Palgrave, locality of Greymare) and shown as road to be closed permanently on Drawing DD2014/061A. (2014/003533 and 2014/003534)



Telstra Plan Services

Level 18, 275 George Street
Brisbane, QLD 4000

Postal Address:
Locked Bag 3820
Brisbane, QLD 4000

Email: F0501488@team.telstra.com

Date **30/10/2014**

Your Ref: 2014/003533 & 2014/003534

Our Ref: **QF160822-1**

Jannene Horne
Slam-warwick@dnrm.qld.gov.au

Dear Jannene,

Re: Permanent Road Closure – Leonard Rd – Greymare.

Thank you for your communication dated **10/10/14** in relation to the location specified above.

Telstra's plant records indicate that there are no Telstra assets within the area of the proposal. Subject to your compliance with the below conditions, **Telstra has NO OBJECTIONS** to the Proposed Permanent Road Closure.

We note that our plant records merely indicate the approximate location of the Telstra assets and should not be relied upon as depicting a true and accurate reflection of the exact location of the assets. Accordingly, we note that all individuals have a legal "Duty of Care" that must be observed when working in the vicinity of Telstra's communication plant. It is the constructor's/land owner's responsibility to anticipate and request the nominal location of Telstra plant via **Dial Before You Dig "1100" number** in advance of any construction activities in the vicinity of Telstra's assets.

On receipt of plans, notwithstanding the recorded location of Telstra's plant, the constructor/land owner is responsible for obtaining a Telstra accredited Asset Plant Locator to perform cable location, potholing and physical exposure to confirm the actual location of the plant prior to the commencement of site civil work. Telstra reserves all rights to recover compensation for loss or damage caused by interference to its cable network or other property.

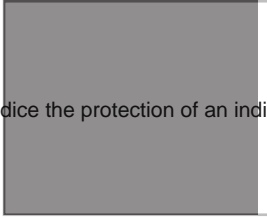
Telstra would also appreciate due confirmation when this proposed acquisition proceeds so as to update its Cadastre records. Information regarding acquisition of the land would be of benefit to us and should be directed to the following location:

Queensland

Telstra - Cadastre Updates
PO Box 102
Toormina NSW 2452
Attention: - Sally Cameron
F1103453@team.telstra.com
F1103452@team.telstra.com

Please pass all information contained in this communication to all parties involved in this proposed process. If you have any difficulties in meeting the above conditions or if you have any questions relating to them, please do not hesitate to contact us at F0501488@team.telstra.com.

Yours sincerely,



(3) Prejudice the protection of an individuals right to privacy

Megan Smith
Telstra Telstra Plan Services

RTI DL RELEASE - DNRM

eLVAS Client Interaction Report

For Interaction id: 1196761

Contact Details

Business unit: State Land Asset Management
Business context: Verbal (Inwards) Case
Interaction method: Telephone
Interaction date: 29-Oct-2014 1:41 PM
Entered by: Looker, Susann
Reference:

Contact with: sch4p3(3) Prejudice the protection of an individuals right to privacy

Documents

Document Type	Title	Received/Sent
---------------	-------	---------------

Interaction Record History

Service Centre: Warwick

Associated to Case: 2014/003534

Revision No.: 0

Updated by: Looker, Susann

Date: 29-Oct-2014

Details: phoned to ask why the road over Greymare Creek is being left open. I said water courses are not part of the road mapping system. confirmed there was no bridge.

as land owners would each be lodging an objection. I mentioned that an objector didn't need to be a land owner, only a user of the road.

Assignment History



finda.com.au
1300 136 181

Tributes

Funeral Notices

PERRIN, Winifred Maud "Maud" nee May

Late of Warwick. Passed away at Alooramak Nursing Home on 26th October 2014, aged 92 years. Beloved Wife of Lance (dec'd). Dearly loved Mother and Mother-in-law of Denis, Peter (dec'd), Anne, Margaret, Marita, John, Bernadette, Patricia, Stephen and their families. Loving Grandmother of 16 and Great-Grandmother of 5. Survived by her Brother and Sisters Sheila, Connie and Noel. Relatives and friends are respectfully invited to attend Maud's Funeral, to be held at St Mary's Catholic Church, Palmerin Street, Warwick. Requiem Mass commencing at 10.00am Friday 31st October, 2014, followed by interment at Drayton and Toowoomba Cemetery, corner Anzac Avenue and South Streets, Toowoomba at 2.30pm. Flowers appreciated, or donations may be made to Alooramak Nursing Home; gift envelopes available at the Church.

"In God's Care"

WARWICK FUNERALS
Ph 4667 8700

In Memoriam

Margaret Creed (Galloway) 17/06/1921 - 29/10/2013

Your life was a blessing, Your memory a treasure You are loved beyond words, and missed beyond measure

Loved and remembered everyday

By your daughter Barbara and family

Notices

Public Notices

"WARWICK DAILY NEWS COMPETITIONS" TERMS & CONDITIONS

- All readers can enter to win any competition in the Warwick Daily News and win prizes as stated in the competition coupon.
The Promoter is The Warwick Newspaper Pty Ltd, 50 Albion Street, Warwick, ABN 90 009 657 416.
Entrants can be of any age unless specified in the competition coupon.
Readers enter by completing the entry form (if required), clipping the masthead (if required) or by collecting tokens (if required) that appear in The Warwick Daily News.
For identification purposes, it is required that your full name be used (not initials) when completing entry coupons or writing your name on the envelope.
ID stating current address must be provided when collecting prizes.
Entries are to be posted or delivered to "Name of the competition", Warwick Daily News, PO Box 358 (50 Albion Street), Warwick 4370. Unless otherwise stated.
Entries close at the time and date as mentioned on the entry coupon.
Winners drawn on the day mentioned on the entry coupon and will be published in the Warwick Daily News within three days.
You may enter as many times as you like using original entry coupons. However, for competitions where there are only two prizes to be won, if the first winner drawn is the same as the second winner drawn, then that second entry drawn in the same name will not be deemed a winner. If there are more than two prizes to be won, and a winner's name is drawn more than twice then the third and subsequent entries in the same name will not be deemed a winner.
Photocopies of entry forms will not be accepted.
Prizes are not transferable or redeemable for cash and need to be collected from the Warwick Daily News office within two weeks of the announcement appearing in the paper; otherwise the prize remains the property of Warwick Newspaper Pty Ltd.
Employees and their immediate families (deemed to be members of the family living under the same roof as the employee) of APN Newspapers and participating subsidiaries including the Warwick Newspaper Pty Ltd are ineligible to enter.
Warwick Newspaper Pty Ltd accepts no responsibility or liability for property loss or damage, injuries sustained or additional costs as a result of accepting this prize.
The judge's decision is final and no correspondence will be entered into.
The winner must make themselves available for photographs and an interview if required and The Warwick Daily News may publish that information.

PRIVACY ACT

The Warwick Newspaper Pty Ltd collects your personal information to assist us in providing the goods and services you have requested and to improve our products and services. We, APN News & Media and all related companies may be in touch to let you know about goods, services or promotions that may be of interest to you. Please let us know if you object to this and if you would prefer not to be contacted with special offers or in relation to our other goods and services. You can do this by contacting the Privacy Officer by any of the following methods.

Email: privacy@sac.apn.com.au
Telephone: 1300 130 590
Facsimile: (07) 5456 6937
Mail: The Privacy Officer, APN Newspapers Pty Ltd, PO Box 8060, Maroochydore D.C. Q 4558

You can gain access to your personal information by contacting the Privacy Officer.

A complete copy of the Warwick Newspaper Pty Ltd Privacy Policy is available from the Privacy Officer on request.

Competitions:

This information is being collected by APN Newspapers Pty Ltd to include in this competition and to assist us in improving our products and services. We may share your information with APN Newspapers Pty Ltd related companies. We or they may be in touch to let you know about goods, services or promotions that may be of interest to you.

If you would prefer us not to include your information in this way, and not contact you with special offers or in relation to other goods and services please tick the box.

Remember Them. finda

Notices

Public Notices



SALE OF USED VEHICLES

Offers suitably endorsed and closing with the undersigned at 2pm on Wednesday 5 November 2014 are hereby invited for the purchase of the following used vehicles from Council's fleet:-

Table with 4 columns: Contract No., Vehicle Make & Model, Purchase Date, Rego No.
15/027/1 Hino Dutro 3 Single Cab, Cab 23/12/2004 915-IJV
15/028/1 John Deere 1565 72" Out Front Mower 17/09/2010 C83197

Vehicles will be available for inspection by appointment only. To arrange inspection contact Ian Fletcher (Plant & Workshop Coordinator) on 0419 733 050

Offers may be submitted for above vehicles listed on an "as is" basis at the time of acceptance.

Copies of the Offer Forms are available by downloading from www.southerndowns.qld.gov.au. Offers must be made on the forms provided.

The highest or any offer will not necessarily be accepted.

Regulation 228(7) of the Local Government Regulation 2012, relating to changes to Tenders may be applied.

Tenders must be lodged electronically via email to tenderbox@sdcrc.gov.au by 2pm AEST, Wednesday 5 November 2014.

David Tuxford Acting Chief Executive Officer

5847169aa

PROPOSED PERMANENT ROAD CLOSURE

Attention is directed to an application for permanent road closure of areas totalling about 5.26 hectares being the road intersecting Lot 22 on ML659 and the road adjoining the northern boundary of Lot 66 on Crown Plan ML659, Parish of Palgrave, Locality of Greymare and shown as road to be closed permanently on Drawing No: DD2014/061A in the manner specified in the Government Gazette of 10 October 2014.

A copy of the notification and drawing in illustration may be viewed at the Southern Downs Regional Council, Warwick Service Centre, and the Department of Natural Resources and Mines (DNRM), Warwick Office, Cnr Guy & Fitzroy Streets, Warwick Qld 4370.

Objections to the application must be in writing and submitted to the Senior Land Officer, DNRM, PO Box 2, Warwick Qld 4370, Facsimile No: 07 4661 5215, no later than 20 November 2014.

Any objection received may be viewed by other parties interested in the proposed road closure under the provisions of the Right to Information Act 2009.

If you lodge an objection, please include in your objection letter whether you would like to be consulted if this issue becomes the subject of an access request under the Right to Information Act 2009.

For further details contact the DNRM Warwick Office, on 07 4661 0200 quoting reference numbers 2014/003533 and 23014/003534.

Congratulations to the winner of the Gold Coast Holiday

Competition in our Sunday Roedo Edition - Rob Francis

For more information call the Warwick Daily News on 4660 1355. Please bring photo identification when collecting prize.

WANTED 2 HOMEOWNERS

We require people interested in VINYL CLADDING their homes at a reduced rate. Our current Promotion allows us to budget for at least 1 home in each area.

We have 17 colours 50 year Guarantee

First in best dressed - All areas incl. Country

Free call 1800 072 768 anytime, weekend included. QBCC Lic No 1081762

View Tributes Online.

Visit finda.com.au finda

Found

2 male dogs found in Warwick Saleyards area - 1x red kelpie & 1 x blue cattle dog. Phone Les on 0419 714 545.

FOUND adst! Have you found something? We'll advertise it FREE to help get it back to its owner. Your Local Classifieds 1300 136 181. www.localclassifieds.com.au

Buy & Sell

Farm / General Machinery



AG CHIEF 50HP Special, power steer, 4WD, 4 in 1 FEL, 5ft slasher. FREE DELIVERY \$26,200. Adam 0448 867 130 www.tractorsnorth.com Won't be beaten on price

WANTED

Tractors, Farm Machinery, Earth Moving Equipment & Cherry Pickers. Dead Or Alive! Cash Paid! PHONE: 0423 204 218

Wanted

Vintage Crawler Tractors. Caterpillar, International, Allis Chalmers, John Deere, Bulldog, David Brown, Fowler plus all other makes of Crawler Tractors. 1930's, 40's, 50's, 60's, 70's. Bare or equipped. 07 4638 3818

Motoring

Caravans & Motor Homes



Franklin X Factor

2011, suit new buyer, 21', 6" preston chassi, 15' alloy wheels, anderson plug, r/out awning & full annexe, 2 x 70L water tanks, full e/suite, w/machine, Q bed, cafe style seat, lrge fridge/freeze, m/wave, oven, stove top, heaps of storage, inside & out, safety cert, one owner \$55,000 neg. Westbrook. Phone 0418 718 506



TOYOTA

Motorhome, 1994 Toyota Coaster, 21ft, 110000km, 6cyl diesel land cruiser engine, first class. 7 meters, bull bar, sunken shower, toilet, king size bed. tv/dvd, big solar panel on roof, aircond, heater/cooler, fridge, 2 water tanks, storage, microwave stove, rego until Sep 2015, \$12,700 Cairns North. Contact: Neil Ph: 07 4035 7846 E: neilmtnd@gmail.com

Motoring

4wd Vehicles

EXCELLENT CONDITION



Toyota Landcruiser GXL

2000, 143,450 kms, Wagon, 5-door, Automatic, Petrol, 4WD, Excellent condition, Ext: Silver Very good condition and always reliable. 143,450kms. Always kept undercover. We purchased this vehicle in 2007 (second owner) and have not once had a problem with it. Vehicle has been serviced by Southside Toyota ever since we bought it and comes with log books. Southside Toyota has also provided a RWC. Versatile vehicle for holidays, excellent for carrying the entire family and friends or large items for renovating. Powerfully fast and well maintained, this Land Cruiser will give you years of enjoyment. New shock absorbers, safety certificate and full service done. Six months registration included. This 2000 Toyota Landcruiser GXL has airbags fitted for your protection. It has a powerful 4.5 litre engine, 8 spacious seats, central locking, pwr mirrors, ABS, side steps and power steering & bullbar. \$17,000 ono. East Brisbane. Contact: Dan M: 0401 599 973



Isuzu D-Max

Space Cab Ute 2010 red, 75,000km, 5 speed manual, 4x4, 3L turbo diesel, 2 door, 4 seat, with bull bar & 3000 kg capacity towbar. Cab chassi \$18,500 or with steel tray, tool box, aux wiring, aux fuel tank \$22,500. Phone 0427 622 687 or 07 4664 1374

Cars



TOYOTA VIENTA, auto, 167,000kms, elect entry/windows/seats. ABS brakes, c/control. Clean car, runs well. \$1900 ono. Ph 0403 871 618.

Light Commercials / Utes



2006 Hilux Ute

2WD, polished alloy tray, racks and nudgebar, UHF & tow bar, 87,400kms, safety cert, Reduced to \$13,150 ono. Ph: 0418 718 506

Haunt it

Property

Houses For Removal



Three Bed Home

\$59500. New Roof. Delivered & stumped, Low set. Mark Wilson Removal Homes. Phone: 5426 8420

Relocatable Homes



Fully Self Contained

modular homes. \$17,775K for 6 x 2.4 x 2.5m D.I.Y \$11,775k bare bones unit. FINANCE AVAILABLE! PAY LESS FOR CASH! www.rubixmodular.com.au byron@rubixmodular.com.au Byron - 0448 454 082

To Let - Houses

Warwick 2 Bed + s/out

wood stove, air con, fans, storage room, garden shed, LUG, close to schools, bus stop, hospitals. \$220pw. Phone: 0432 147 098



Trades & Services

All Trades

ADVERTISERS PLEASE NOTE!

All Trades Ads are booked in for a minimum of four weeks. Any errors must be reported for correction in next edition. Conditions apply

Painting & Decorating Services

NO JOB TOO BIG OR SMALL

Interior & Exterior Painting Reasonable Rates QUALITY TRADEWORK only jobs to the value of \$3,300

DJ LARFIELD PAINTING CONTRACTOR Phone 4661 4541; 0412 346 722





finda.com.au
1300 136 181

Tributes

In Memoriam

MERLE FINN
18/10/2000
Silent memories true and tender
Just to show we still remember
Your loving family

Celebrations, Classes & Events

Engagements

Engagement
SLATTERY/PALMER. Bryan and Aleta Slattery of Warwick are pleased to announce the engagement of their eldest daughter Hannah Louise to Brentan Stephen Palmer only son of Gary and Susan Palmer. Let the bells ring loud and clear!

Marriage Notices

Notices

Public Notices

PROPOSED PERMENT ROAD CLOSURE

Attention is directed to an application for permanent road closure of areas totalling about 5.26 hectares being the road intersecting Lot 22 on ML659, Parish of Palgrave, Locality of Greymare and shown as road to be closed permanently on Drawing No: DD2014/061A in the manner specified in the Government Gazette of 10 October 2014.

A copy of the notification and drawing in illustration may be viewed at the Southern Downs Regional Council, Warwick Service Centre, and the Department of Natural Resources and Mines (DNRM), Warwick Office, Cnr Guy & Fitzroy Steets, Warwick Qld 4370.

Objections to the application must be in writing and submitted to the Senior Land Officer, DNRM, PO Box 2, Warwick Qld 4370, Facsimile No. 07 4661 5215, no later than 20 November 2014.

Any objection received may be viewed by other parties interested in the proposed road closure under the provisions of the Right to Information Act 2009.


If you lodge an objection, please include in your objection letter whether you would like to be consulted if this issue becomes the subject of an access request under the Right to Information Act 2009.

For further details contact the DNRM Warwick Office, on 07 4661 0200 quoting reference numbers 2014/003533 and 23014/003534.

"WARWICK DAILY NEWS COMPETITIONS"

Buy & Sell

Farm / General Machinery



AG CHIEF 50HP
Special, power steer, 4WD, 4 in 1 FEL, 5ft slasher, pothole digger, free delivery. \$28200. Adam 0448867130 www.tractorsnorth.com
Won't be beaten on price

Gardening Needs & Equipment

Manure
Good clean manure. \$50 per ute load delivered. Will load your ute or trailer. Phone Barry: 0429 795 684.

Household Furniture



ELECTRIC recliners, dual powered, matching beige pair. Very good condition, 150 kg capacity, battery backup, \$550 each. Phone: 0418 156 736.

INVERTER

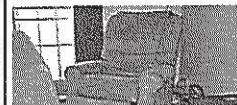
For Sale

BALER New Holland
BB960R 8'x3'x4' Big Square Baler G/C \$44,000.00. John Shearer 29 Tyne 170 series Trailed Scarifier G.C. \$2750.00. BLUE "1150 LITRE" SPRAY TANK G.C. \$550.00. Trailing Air Compressor - Ford Diesel Motor G.C. \$1650.00. 0428 798 788 Inglewood

Manure

Good clean manure. \$50 per ute load delivered. Will load your ute or trailer. Phone Barry: 0429 795 684.

Household Furniture



ELECTRIC recliners, dual powered, matching beige pair. Very good condition, 150 kg capacity, battery backup, \$550 each. Phone: 0418 156 736.

INVERTER

Motoring

4wd Vehicles



Isuzu D-Max
Space Cab Ute 2010 red, 75,000km, 5 speed manual, 4x4, 3L turbo diesel, 2 door, 4 seat, with bull bar & 3000 kg capacity towbar. Cab chassi \$18,500 or with steel tray, tool box, aux wiring, aux fuel tank \$22,500. Phone 0427 622 687 or 07 4664 1374


EXCELLENT CONDITION




Toyota Landcruiser GXL
2000, 143,450 kms. Wagon, 5-door, Automatic, Petrol, 4WD, Excellent condition, Ext: Silver Very good condition and always reliable. 143,450kms. Always kept undercover. We purchased this vehicle

Caravans & Motor Homes

CARAVANS WANTED
All caravans wanted. We come to you. All areas. Cash today! Phone 3812 3553



KIMBERLY KAMPER
off road trailer, 2002 Treg hitch, annex, walls, flooring, new d/cycle batt, 3 extra wheels. Cooking & eating equip, table, 4 stools. 1 owner. VGC \$19,000ono Ph 4615 2149, 0417 646 976



TOYOTA
Motorhome, 1994 Toyota Coaster, 21ft, 110000km, 6cyl diesel land cruiser engine, first class. 7 meters, built in shower, toilet, king size bed. tv/dvd, big solar panel on roof.



20 October 2014

Department of Natural Resources and Mines
PO Box 2
WARWICK QLD 4370

Attention:- Susann Looker

Dear Susann

**PROPOSED PERMANENT ROAD CLOSURE AT MERIVALE
PARISH OF PALGRAVE
YOUR REF:- 2014/003533 and 2014/003534**

We refer to your correspondence dated 10 October 2014 regarding the above referenced proposed permanent road closure.

Powerlink has no existing rights or approved proposals within the area of the proposed road closure as shown on drawing: **DD2014/061A** attached to the application, therefore no objection is offered to the application.

Yours sincerely

sch4p3(3) Prejudice the protection of an individuals right to privacy

pv Brandon Kingwill
PROPERTY SERVICES MANAGER

RECEIVED

23 OCT 2014

**DEPT. OF NATURAL RESOURCES & MINES
WARWICK**

Enquiries: Cecily Weld Telephone: (07) 3866 1307

33 Harold Street, Virginia
PO Box 1193, Virginia, Queensland 4014, Australia
Telephone: (07) 3860 2111 Facsimile: (07) 3860 2100
Website: www.powerlink.com.au

WHEELER Kathy

From: Forest Products South East FMA
Sent: Monday, 20 October 2014 4:21 PM
To: LOOKER Susann
Subject: RE: Application for Permanent Road Closure, parish of Palgrave (eLVAS Cases 2014/003533 & 2014/003534)

Hello Susann,

Forest Products DAFF has no objection to this application proceeding. There are no commercial resources of interest.

Regards,

Ian Campbell

Acting Manager Business Operations
South East Forest Management Area

Forest Products

[Department of Agriculture Fisheries and Forestry](#)

Ph: 07 5480 5359 **Fax:** 07 5480 5302

27 O'Connell St | GYMPIE | QLD | 4570
Locked Mail Bag 383 | GYMPIE | QLD | 4570



Native forests certified as sustainably managed.

From: LOOKER Susann
Sent: Friday, 10 October 2014 9:39 AM
To: "PropSearch@powerlink.com.au" (PropSearch@powerlink.com.au); "F0501488@team.telstra.com" (F0501488@team.telstra.com); "Records.Toowoomba@Ergon.com.au" (Records.Toowoomba@Ergon.com.au); 'roadclosures@essentialenergy.com.au'; Forest Products South East FMA
Subject: Application for Permanent Road Closure, parish of Palgrave (eLVAS Cases 2014/003533 & 2014/003534)

Author Jannene Horne
File / Ref number 2014/003533 and 2014/003534
Directorate / Unit State Land Asset Management
Phone 07 46610200

10 October 2014

Dear Sir/Madam

Application for Permanent Road Closure of an area totalling about 5.26 hectares being the road intersecting Lot 22 on Crown Plan ML659 and the road adjoining the northern boundary of Lot 66 on Crown Plan ML659, Parish of Palgrave and shown as road to be closed permanently on Drawing No:DD2014/061A

Please find enclosed a copy of the Notice published in the Government Gazette of 10 October 2014 relative to the above application.

The applicant advises that the proposed use of the subject area, if the road closure is approved would be grazing.

To enable full consideration to be given to this matter please submit your views and/or requirements, in writing, to this office by **20 November 2014**. If no reply is received by that date it will be assumed you have no objection to the application.

Any objections received may be viewed by other parties interested in the proposed road closure in accordance with the provisions of the *Right to Information Act 2009*.

If you lodge an objection, please include in your objection letter whether you would like to be consulted if this issue becomes the subject of an access request under the RTI Act.

If you wish to discuss this matter please contact Susann Looker on 07 4661 0213.

All future correspondence relative to this matter is to be referred to the contact Officer at the address below or by email to slam-warwick@dnrm.qld.gov.au. Any hard copy correspondence received will be electronically scanned and filed. For this reason, it is recommended that any attached plans, sketches or maps be no larger than A3-sized.

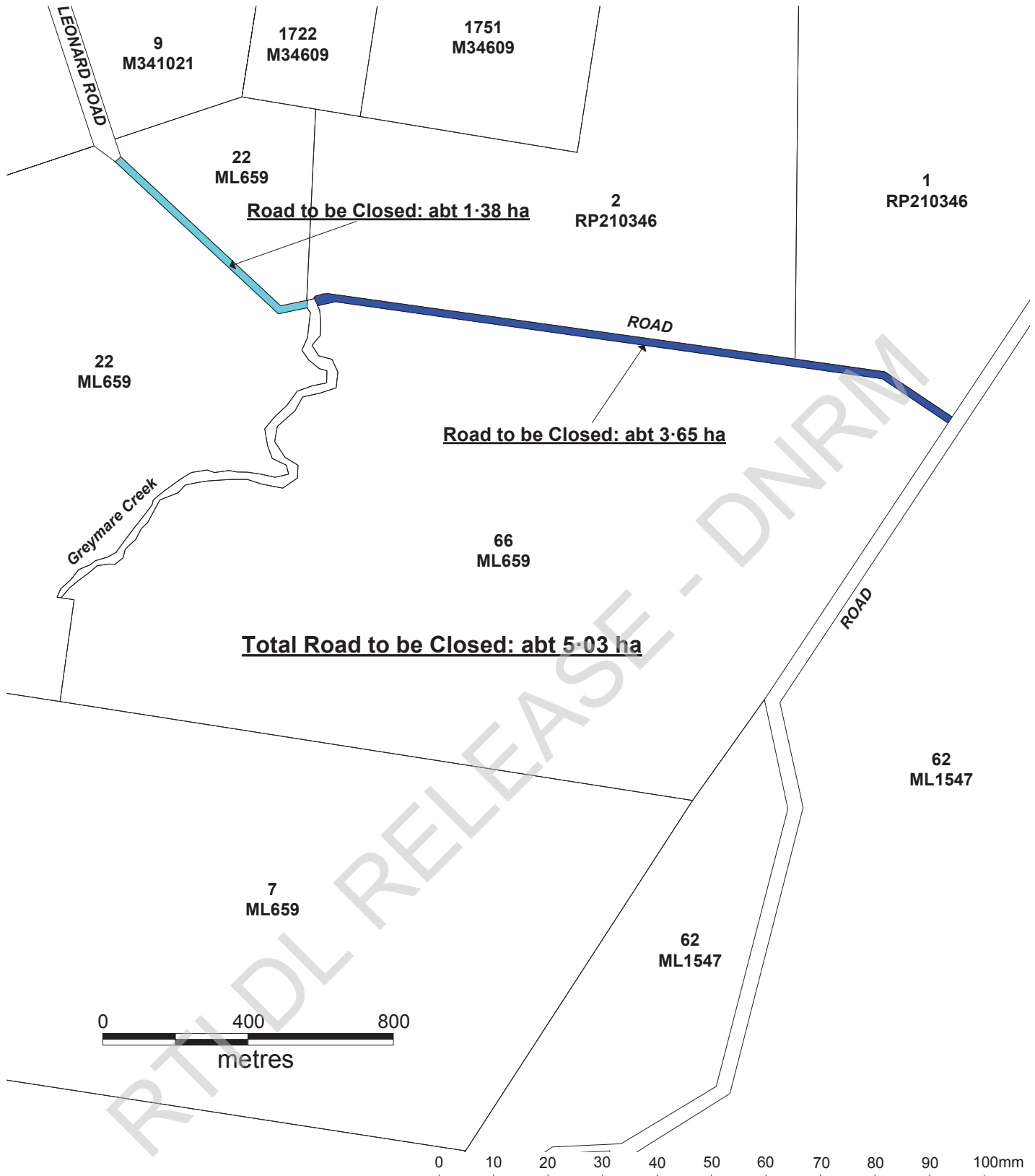
Please quote reference numbers 2014/003533 and 2014/003534 in any future correspondence.

Regards

Susann Looker
for Senior Land Officer
Land Services
Department of Natural Resource and Mines
Telephone: 07 4661 0213
Facsimile: 07 4661 5215
Email: susann.looker@dnrm.qld.gov.au
www.dnrm.qld.gov.au
Cnr Guy & Fitzroy Streets, Warwick
PO Box 2, Warwick Qld 4370

All applications to change tenure or for use of State land administered under the Land Act are to be forwarded to the central point of lodgement. The central point of lodgement email address is SLAMlodgement@dnrm.qld.gov.au. For more information please refer to [Application forms](#) on the departments webpage.

Attachments:
Drawing No:DD2014/061A
Government Gazette



Road to be Closed Permanently

Total Area:- abt 5.03 ha



Amended: 14/10/2014



NORTH
Scale 1:15000

Release

PARISH OF PALGRAVE
COUNTY OF MERIVALE
LOCALITY OF GREYMARE

DNRM REGION: SOUTH
LOCAL GOVERNMENT: SOUTHERN DOWNS R.C.

Previous Title ref: N/A

Compiled from: DCDB & Sketch on File

eLVAS ref: 2014/003533 & 2014/003534
14-262

Prepared by: ARM
Date: 24/07/2014
File B 2014-003534

Drawing No:-

DD2014/061B

60 of 88

eLVAS Client Interaction Report

For Interaction id: 1190180

Contact Details

Business unit: State Land Asset Management
Business context: Verbal (Inwards) Case
Interaction method: Telephone
Interaction date: 13-Oct-2014 11:53 AM
Entered by: Looker, Susann
Reference:

Contact with: sch4p3(3) Prejudice the protection of an individuals right to privacy

Documents

Document Type	Title	Received/Sent
---------------	-------	---------------

Interaction Record History

Service Centre: Warwick

Associated to Case: 2014/003534

Revision No.: 0

Updated by: Looker, Susann

Date: 13-Oct-2014

Details: phoned to ask about the process of objecting. mentioned s78B(2) - Privacy and that the road shouldn't be closed. We discussed laminated notices that are required to be on display from 20 October 2014.

Assignment History

WHEELER Kathy

From: LOOKER Susann
Sent: Friday, 10 October 2014 9:39 AM
To: "PropSearch@powerlink.com.au" (PropSearch@powerlink.com.au); "F0501488@team.telstra.com" (F0501488@team.telstra.com); "Records.Toowoomba@Ergon.com.au" (Records.Toowoomba@Ergon.com.au); 'roadclosures@essentialenergy.com.au'; 'Forest Products South East FMA'
Subject: Application for Permanent Road Closure, parish of Palgrave (eLVAS Cases 2014/003533 & 2014/003534)
Attachments: DD2014_061A.pdf; Gov Gaz obj rd clos 10-10-2014 #29 p127-128.doc

Author Jannene Horne
File / Ref number 2014/003533 and 2014/003534
Directorate / Unit State Land Asset Management
Phone 07 46610200

10 October 2014

Dear Sir/Madam

Application for Permanent Road Closure of an area totalling about 5.26 hectares being the road intersecting Lot 22 on Crown Plan ML659 and the road adjoining the northern boundary of Lot 66 on Crown Plan ML659, Parish of Palgrave and shown as road to be closed permanently on Drawing No:DD2014/061A

Please find enclosed a copy of the Notice published in the Government Gazette of 10 October 2014 relative to the above application.

The applicant advises that the proposed use of the subject area, if the road closure is approved would be grazing.

To enable full consideration to be given to this matter please submit your views and/or requirements, in writing, to this office by **20 November 2014**. If no reply is received by that date it will be assumed you have no objection to the application.

Any objections received may be viewed by other parties interested in the proposed road closure in accordance with the provisions of the *Right to Information Act 2009*.

If you lodge an objection, please include in your objection letter whether you would like to be consulted if this issue becomes the subject of an access request under the RTI Act.

If you wish to discuss this matter please contact Susann Looker on 07 4661 0213.

All future correspondence relative to this matter is to be referred to the contact Officer at the address below or by email to slam-warwick@dnrm.qld.gov.au. Any hard copy correspondence received will be electronically scanned and filed. For this reason, it is recommended that any attached plans, sketches or maps be no larger than A3-sized.

Please quote reference numbers 2014/003533 and 2014/003534 in any future correspondence.

Regards

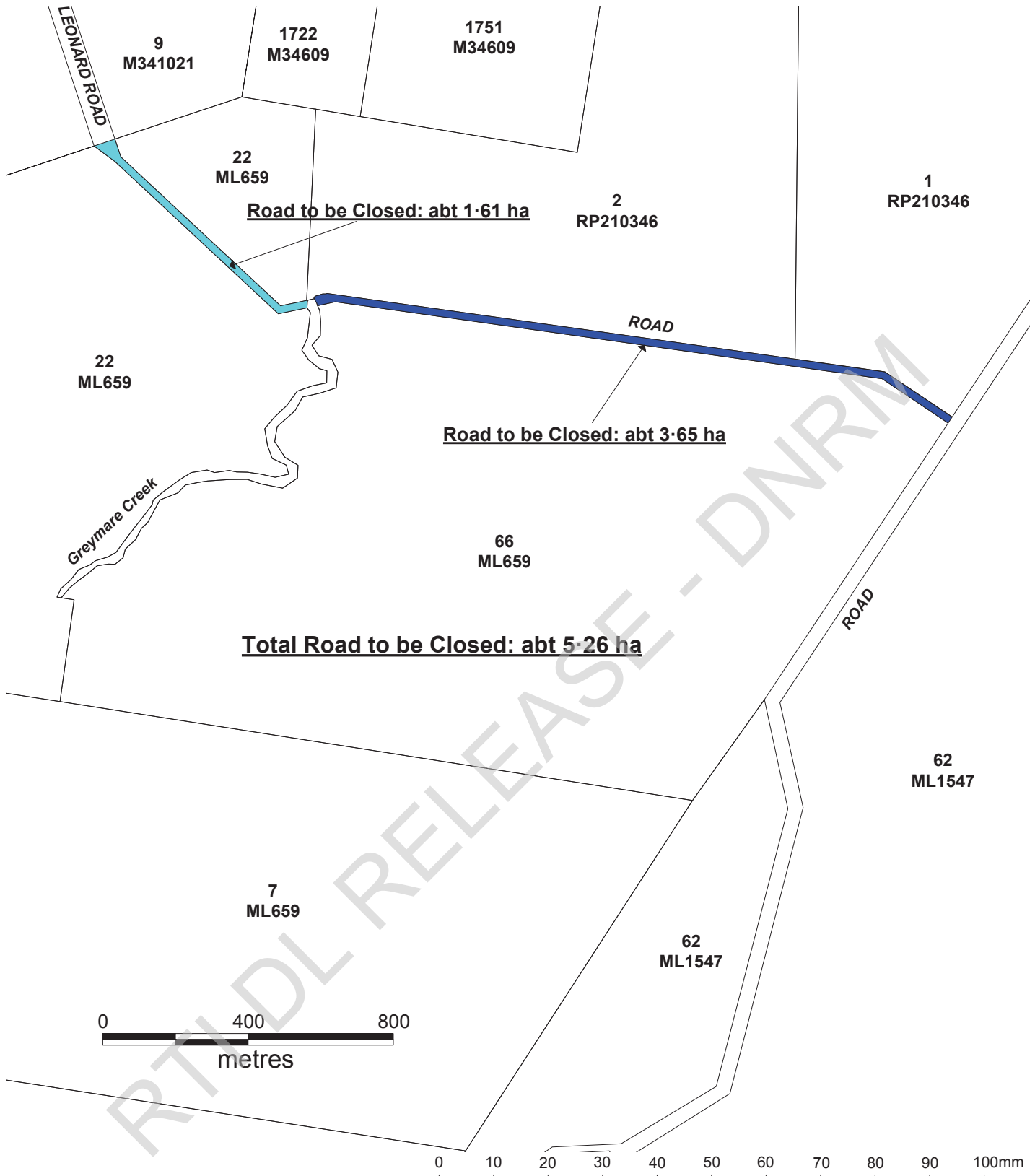
Susann Looker

for Senior Land Officer
Land Services
Department of Natural Resource and Mines
Telephone: 07 4661 0213
Facsimile: 07 4661 5215
Email: susann.looker@dnrm.qld.gov.au
www.dnrm.qld.gov.au
Cnr Guy & Fitzroy Streets, Warwick
PO Box 2, Warwick Qld 4370

All applications to change tenure or for use of State land administered under the Land Act are to be forwarded to the central point of lodgement. The central point of lodgement email address is SLAMlodgement@dnrm.qld.gov.au. For more information please refer to [Application forms](#) on the departments webpage.

Attachments:
Drawing No:DD2014/061A
Government Gazette

RTI DL RELEASE - DNRM



Road to be Closed Permanently

Total Area:- abt 5.26 ha



Amended: 01/10/2014

▲
NORTH
Scale 1:15000

Release

PARISH OF PALGRAVE
COUNTY OF MERIVALE
LOCALITY OF GREYMARE

DNRM REGION: SOUTH
LOCAL GOVERNMENT: SOUTHERN DOWNS R.C.

Previous Title ref: N/A

Compiled from: DCDB & Sketch on File

eLVAS ref: 2014/003533 & 2014/003534
14-262

Prepared by: ARM
Date: 24/07/2014
File B 2014-003534

Drawing No:-

DD2014/061A

Land Act 1994

**OBJECTIONS TO PROPOSED ROAD CLOSURE NOTICE
(No 40) 2014**

Short title

1. This notice may be cited as the *Objections to Proposed Road Closure Notice (No 40) 2014*.

Application for road closure [s.100 of the Act]

2. Applications have been made for the permanent and temporary closure of the roads mentioned in the Schedule.

Objections

3.(1) An objection (in writing) to a proposed road closure mentioned in the Schedule may be lodged with the Executive Director, Department of Natural Resources and Mines, at the regional office for the region in which the road is situated.

(2) Latest day for lodgement of objections is **20 November 2014**.

(3) Any objections received may be viewed by other parties interested in the proposed road closure under the provisions of the *Right to Information Act 2009*. If you lodge an objection, please include in your objection letter whether you would like to be consulted if this issue becomes the subject of an access request under the *Right to Information Act 2009*.

Plans

4. Inspection of the plans of the proposed road closures may be made at-

- (a) the Department of Natural Resources and Mines Offices at Mackay, Bundaberg and Warwick; and
- (b) the Local Government Offices of Isaac Regional, Bundaberg Regional and Southern Downs Regional;

for a particular plan in that district or that local government area.

SCHEDULE

PERMANENT CLOSURE

Central Region, Mackay Office

1 An area of about 64.7 ha being part of Mabbin Road intersecting Lot 41 on SP235904 (parish of Goonyella, locality of Moranbah) and shown as plan of proposed road to be permanently closed on Drawing 11/837A/CEN. (2011/004761)

South Region, Bundaberg Office

2 An area of about 7.94 ha being the unnamed road adjoining the southern boundary of Lot 82 on BON374 (parish of Monduran, locality of Monduran) and shown as road proposed to be permanently closed on Drawing 14/208. (2014/007197)

South Region, Warwick Office

3 Areas totalling about 5.26 ha being the road intersecting Lot 22 on ML659 and the road adjoining the northern boundary of Lot 66 on ML659 (parish of Palgrave, locality of Greymare) and shown as road to be closed permanently on Drawing DD2014/061A. (2014/003533 and 2014/003534)

Author Jannene Horne
File / Ref number 2014/003533 and 2014/003534
Directorate / Unit State Land Asset Management
Phone 07 46610200



Queensland
Government

Department of
Natural Resources and Mines

10 October 2014

sch4p3(3) Prejudice the protection of an individuals right to privacy

Dear Sir/Madam

Application for Permanent Road Closure of an area totalling about 5.26 hectares being the road intersecting Lot 22 on Crown Plan ML659 and the road adjoining the northern boundary of Lot 66 on Crown Plan ML659, Parish of Palgrave and shown as road to be closed permanently on Drawing No:DD2014/061A

This Department has received the above application. The applicant intends to use the land for grazing.

A copy of the Gazette Notification and drawing showing the area applied for is attached.

To enable full consideration to be given to this matter, it would be appreciated if you could advise your views, if any.

Please note the latest date for objections is 20 November 2014.

If no reply is received by 20 November 2014, it will be considered that you have no objection to this to permanent road closure.

Any objections received may be viewed by other parties interested in the proposed road closure in accordance with the provisions of the *Right to Information Act 2009*.

If you lodge an objection, please include in your objection letter whether you would like to be consulted if this issue becomes the subject of an access request under the RTI Act.

Postal :
DNRM Warwick
PO Box 2
Warwick QLD 4370

Telephone : 07 46610200
Fax: (07)46615215

If you wish to discuss this matter please contact Susann Looker on 4661 0213.

All future correspondence relative to this matter is to be referred to the contact Officer at the address below or by email to slam-warwick@dnrm.qld.gov.au. Any hard copy correspondence received will be electronically scanned and filed. For this reason, it is recommended that any attached plans, sketches or maps be no larger than A3-sized.

Please quote reference numbers 2014/003533 and 2014/003534 in any future correspondence.

Yours sincerely

sch4p3(3) Prejudice the protection of an individuals right to privacy

Susann Looker
for Senior Land Officer
Land Services

Attachments:
Government Gazette
Drawing No:DD201061A

RTI DL RELEASE - DNRM



Queensland
Government

Department of
Natural Resources and Mines

Author Jannene Horne
File / Ref number 2014/003533 and 2014/003534
Directorate / Unit State Land Asset Management
Phone 07 46610200

10 October 2014

sch4p3(3) Prejudice the protection of an individuals right to privacy

Dear Sir/Madam

Application for Permanent Road Closure of an area totalling about 5.26 hectares being the road intersecting Lot 22 on Crown Plan ML659 and the road adjoining the northern boundary of Lot 66 on Crown Plan ML659, Parish of Palgrave and shown as road to be closed permanently on Drawing No:DD2014/061A

This Department has received the above application. The applicant intends to use the land for grazing.

A copy of the Gazette Notification and drawing showing the area applied for is attached.

To enable full consideration to be given to this matter, it would be appreciated if you could advise your views, if any.

Please note the latest date for objections is 20 November 2014.

If no reply is received by 20 November 2014, it will be considered that you have no objection to this to permanent road closure.

Any objections received may be viewed by other parties interested in the proposed road closure in accordance with the provisions of the *Right to Information Act 2009*.

If you lodge an objection, please include in your objection letter whether you would like to be consulted if this issue becomes the subject of an access request under the RTI Act.

Postal :
DNRM Warwick
PO Box 2
Warwick QLD 4370

Telephone : 07 46610200
Fax: (07)46615215

If you wish to discuss this matter please contact Susann Looker on 4661 0213.

All future correspondence relative to this matter is to be referred to the contact Officer at the address below or by email to slam-warwick@dnrm.qld.gov.au. Any hard copy correspondence received will be electronically scanned and filed. For this reason, it is recommended that any attached plans, sketches or maps be no larger than A3-sized.

Please quote reference numbers 2014/003533 and 2014/003534 in any future correspondence.

Yours sincerely

sch4p3(3) Prejudice the protection of an individuals right to privacy

Susann Looker
for Senior Land Officer
Land Services

Attachments:
Government Gazette
Drawing No:DD201061A

RTI DL RELEASE - DNRM



Queensland
Government

Department of
Natural Resources and Mines

Author Jannene Horne
File / Ref number 2014/003533 and 2014/003534
Directorate / Unit State Land Asset Management
Phone 07 46610200

10 October 2014

sch4p3(3) Prejudice the protection of an individuals right to privacy

Dear 

Application for Permanent Road Closure of an area totalling about 5.26 hectares being the road intersecting Lot 22 on Crown Plan ML659 and the road adjoining the northern boundary of Lot 66 on Crown Plan ML659, Parish of Palgrave and shown as road to be closed permanently on Drawing No:DD2014/061A

This Department has received the above application. The applicant intends to use the land for grazing.

A copy of the Gazette Notification and drawing showing the area applied for is attached.

To enable full consideration to be given to this matter, it would be appreciated if you could advise your views, if any.

Please note the latest date for objections is 20 November 2014.

If no reply is received by 20 November 2014, it will be considered that you have no objection to this to permanent road closure.

Any objections received may be viewed by other parties interested in the proposed road closure in accordance with the provisions of the *Right to Information Act 2009*.

If you lodge an objection, please include in your objection letter whether you would like to be consulted if this issue becomes the subject of an access request under the RTI Act.

Postal :
DNRM Warwick
PO Box 2
Warwick QLD 4370

Telephone : 07 46610200
Fax: (07)46615215

If you wish to discuss this matter please contact Susann Looker on 4661 0213.

All future correspondence relative to this matter is to be referred to the contact Officer at the address below or by email to slam-warwick@dnrm.qld.gov.au. Any hard copy correspondence received will be electronically scanned and filed. For this reason, it is recommended that any attached plans, sketches or maps be no larger than A3-sized.

Please quote reference numbers 2014/003533 and 2014/003534 in any future correspondence.

Yours sincerely 

sch4p3(3) Prejudice the protection of an individuals right to privacy

Susann Looker
for Senior Land Officer
Land Services

Attachments:
Government Gazette
Drawing No:DD201061A

RTI DL RELEASE - DNRM



Queensland
Government

Department of
Natural Resources and Mines

Author Jannene Horne
File / Ref number 2014/003533 and 2014/003534
Directorate / Unit State Land Asset Management
Phone 07 46610200

10 October 2014

Southern Downs Regional Council
PO Box 26
Warwick Qld 4370

Dear Sir/Madam

Application for Permanent Road Closure of an area totalling about 5.26 hectares being the road intersecting Lot 22 on Crown Plan ML659 and the road adjoining the northern boundary of Lot 66 on Crown Plan ML659, Parish of Palgrave and shown as road to be closed permanently on Drawing No:DD2014/061A

Please find enclosed a copy of the Notice published in the Government Gazette of 10 October 2014 relative to the above application.

You are requested to display the notice at your Warwick Service Centre for the purpose of being viewed by the public in terms of Section 100 of the *Land Act 1994*. Your views and/or requirements are also requested in respect of the application.

The applicant advises that the proposed use of the subject area, if the road closure is approved would be grazing.

Please advise the Department of your views or requirements that the department should consider when assessing this application. Objections to the application, and any views or requirements that may affect the future use of the land should be received by close of business on 20 November 2014. If you offer an objection to the application, a full explanation stating the reason for such an object should be forwarded to this Office.

If you wish to provide a response but are unable to do so before the due date, please contact the author before the due date to arrange a more suitable timeframe. If a response is not received by the due date and no alternative arrangements have been made, it will be assumed you have no objections or requirements in relation to this matter.

This information has been provided to you in confidence for the purpose of seeking your views on this matter. It is not to be used for any other purpose, or distributed further to any person, company, or organisation, without the express written permission of the department unless required.

Postal :
DNRM Warwick
PO Box 2
Warwick QLD 4370

Telephone : 07 46610200
Fax: (07)46615215

Release

Any objections received may be viewed by other parties interested in the proposed road closure in accordance with the provisions of the *Right to Information Act 2009*.

If you wish to discuss this matter please contact Susann Looker on 4661 0213.

All future correspondence relative to this matter is to be referred to the contact Officer at the address below or by email to slam-warwick@dnrm.qld.gov.au. Any hard copy correspondence received will be electronically scanned and filed. For this reason, it is recommended that any attached plans, sketches or maps be no larger than A3-sized.

Please quote reference number 2014/003533 and 2014/003534 in any future correspondence.

Yours sincerely

sch4p3(3) Prejudice the protection of an individuals right to privacy

Susann Looker
for Senior Land Officer
Land Services

Attachments:
Government Gazette
Laminated Notice
Drawing No:DD2014/061A

RTI DL RELEASE - DNRM



Queensland
Government

Department of
Natural Resources and Mines

Author Jannene Horne
File / Ref number 2014/003533 and 2014/003534
Directorate / Unit State Land Asset Management
Phone 07 46610200

10 October 2014

Mr Lawrence J Springborg MP
PO Box 444
Stanthorpe QLD 4380

Dear Mr Springborg

Application for Permanent Road Closure of an area totalling about 5.26 hectares being the road intersecting Lot 22 on Crown Plan ML659 and the road adjoining the northern boundary of Lot 66 on Crown Plan ML659, Parish of Palgrave and shown as road to be closed permanently on Drawing No:DD2014/061A

Forwarded herewith is a copy of a Notice published in the Government Gazette of 10 October 2014 at pages 127-128, relative to an application for permanent closure of a road, Locality Greymare for grazing purposes.

Also, please find enclosed a copy of Drawing No:DD2014/061A for your reference and information detailing the proposed road closure area.

Views are currently being sought from –

- Council
- Telstra
- Powerlink
- Ergon Energy
- Essential Energy
- Adjoining owners

The latest date for objection is 20 November 2014.

Any objections received may be viewed by other parties interested in the proposed road closure under the provision of the *Right to Information Act 2009*.

If you wish to discuss this matter please contact Ros Hooper on 07 4529 1297.

Postal :
DNRM Warwick
PO Box 2
Warwick QLD 4370

Telephone : 07 46610200
Fax: (07)46615215

Release

All future correspondence relative to this matter is to be referred to the contact Officer at the address below or by email to slam-warwick@dnrm.qld.gov.au.

Please quote reference numbers 2014/003533 and 2014/003534 in any future correspondence.

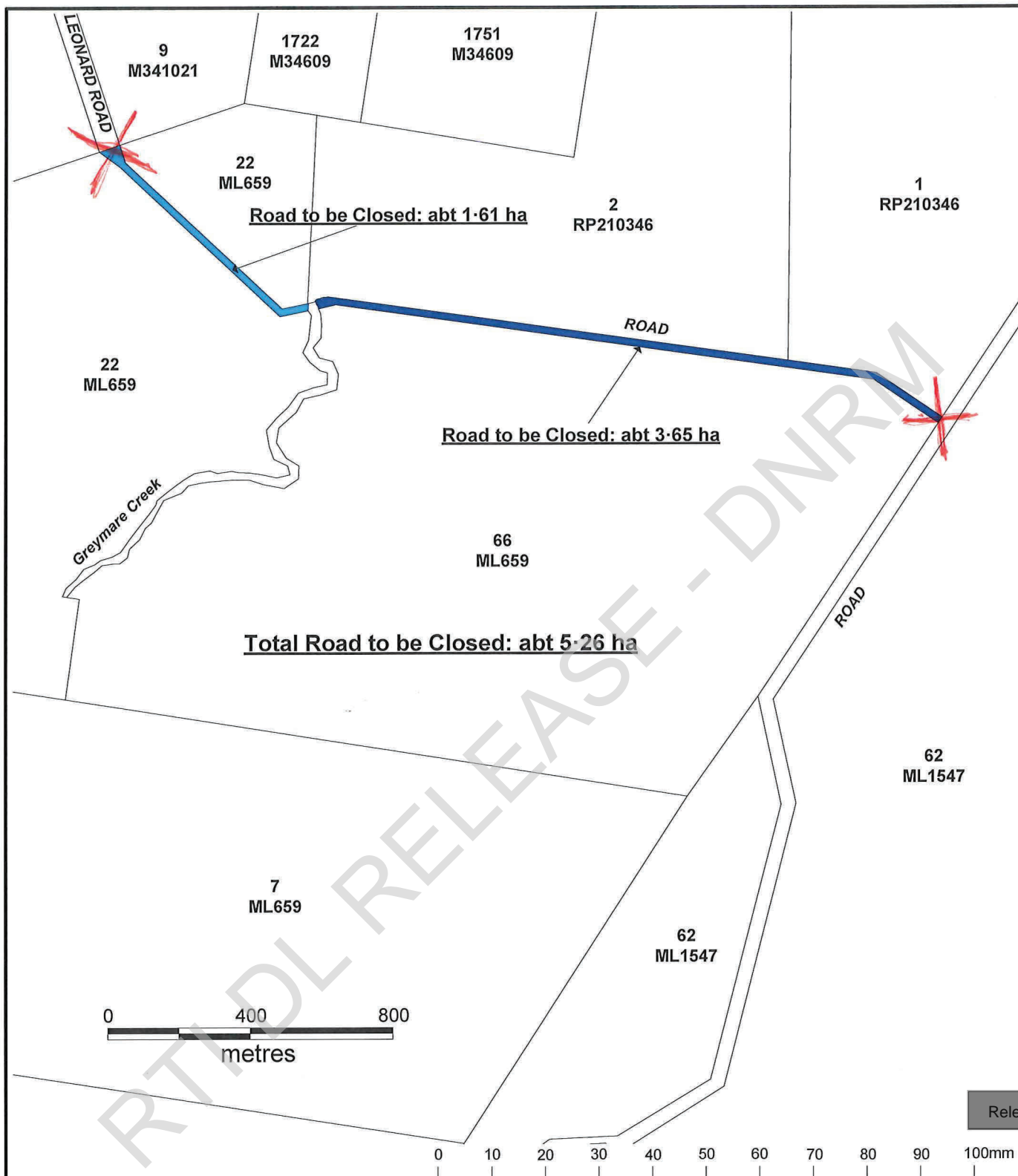
Yours sincerely

sch4p3(3) Prejudice the protection of an individuals right to privacy


Susann Looker
for Senior Land Officer
Land Services

Attachments:
Government Gazette
Drawing No:DD2014/061A

RTI DL RELEASE - DNRM



Release

 <p>Queensland Government</p>	<p>Road to be Closed Permanently</p> <p>Total Area:- abt 5.26 ha</p> <p>Amended: 01/10/2014</p>	<p>▲ NORTH</p> <p>Scale 1:15000</p>
<p>PARISH OF PALGRAVE COUNTY OF MERIVALE LOCALITY OF GREYMARE</p> <p>DNRM REGION: SOUTH LOCAL GOVERNMENT: SOUTHERN DOWNS R.C.</p>		<p>Drawing No:- DD2014/061A</p>
<p>Previous Title ref: N/A</p>	<p>Compiled from: DCDB & Sketch on File</p>	
<p>eLVAS ref: 2014/003533 & 2014/003534</p>	<p>Prepared by: ARM</p>	<p>Date: 24/07/2014</p>

Land Act 1994

**OBJECTIONS TO PROPOSED ROAD CLOSURE NOTICE
(No 40) 2014**

Short title

1. This notice may be cited as the *Objections to Proposed Road Closure Notice (No 40) 2014*.

Application for road closure [s.100 of the Act]

2. Applications have been made for the permanent and temporary closure of the roads mentioned in the Schedule.

Objections

3.(1) An objection (in writing) to a proposed road closure mentioned in the Schedule may be lodged with the Executive Director, Department of Natural Resources and Mines, at the regional office for the region in which the road is situated.

(2) Latest day for lodgement of objections is **20 November 2014**.

(3) Any objections received may be viewed by other parties interested in the proposed road closure under the provisions of the *Right to Information Act 2009*. If you lodge an objection, please include in your objection letter whether you would like to be consulted if this issue becomes the subject of an access request under the *Right to Information Act 2009*.

Plans

4. Inspection of the plans of the proposed road closures may be made at-

- (a) the Department of Natural Resources and Mines Offices at Mackay, Bundaberg and Warwick; and
- (b) the Local Government Offices of Isaac Regional, Bundaberg Regional and Southern Downs Regional;

for a particular plan in that district or that local government area.

SCHEDULE

PERMANENT CLOSURE

Central Region, Mackay Office

1 An area of about 64.7 ha being part of Mabbins Road intersecting Lot 41 on SP235904 (parish of Goonyella, locality of Moranbah) and shown as plan of proposed road to be permanently closed on Drawing 11/837A/CEN. (2011/004761)

South Region, Bundaberg Office

2 An area of about 7.94 ha being the unnamed road adjoining the southern boundary of Lot 82 on BON374 (parish of Monduran, locality of Monduran) and shown as road proposed to be permanently closed on Drawing 14/208. (2014/007197)

South Region, Warwick Office

3 Areas totalling about 5.26 ha being the road intersecting Lot 22 on ML659 and the road adjoining the northern boundary of Lot 66 on ML659 (parish of Palgrave, locality of Greymare) and shown as road to be closed permanently on Drawing DD2014/061A. (2014/003533 and 2014/003534)

QVAS Valuations Administration - Windows Internet Explorer

Qvas Valuations Administration LOOKERSM(1)

Close | Help

Property - 6660 [REDACTED]

Property Details Report | Associations | Grievances | Reload

Walk By : < 1 > Delay Execution No

Summary Property LG Use

Summary

Property Id : [REDACTED] Property Type : ISSUING PVM : RURAL
 LG/Div : (6680) SOUTHERN DOWNS REGIONAL SMA : (566) TRAPROCK WEST WARWICK RURAL - WRB
 Walk the Road : [REDACTED] Previous Reference : [REDACTED]
 Property Address : [REDACTED]
 Owner (VOLA) : [REDACTED]
 Service Address : [REDACTED]
 RPD : [REDACTED]
 Area : [REDACTED] Volume : [REDACTED]
 Primary L/Use : [REDACTED]
 Secondary L/Use : [REDACTED]
 As Valued L/Use : (550) PRIMARY PRODUCTION
 Sale Date : [REDACTED] Sale Price : [REDACTED] Sale Type : [REDACTED]

D/Effect	D/Valuation	Value	S/C	D/Issue	Unadjusted Value	DSI Total	Offset Amount
[REDACTED]	[REDACTED]	[REDACTED]	[REDACTED]	[REDACTED]	[REDACTED]	[REDACTED]	[REDACTED]

Done Local intranet | Protected Mode: Off 100%

Section 87(2)(b) - Disclosure of an individual's right to privacy

RTI DL RELEASED UNDER

QVAS Valuations Administration - Windows Internet Explorer

Qvas Valuations Administration LOOKERSM(1)

Close | Help

Previous Next

Search
 Property Search
 Complex Property Search

Property
 6660 [REDACTED]

Property - 6660 [REDACTED]

Property Details Report | Associations | Grievances | Reload

Walk By : < 1 > Delay Execution No

Summary Property LG Use

Summary

Property Id : [REDACTED] Property Type : ISSUING PVM : RURAL
 LG/Div : (6680) SOUTHERN DOWNS REGIONAL SMA : (566) TRAPROCK WEST WARWICK RURAL - WRB
 Walk the Road : [REDACTED] Previous Reference : [REDACTED]
 Property Address : [REDACTED]
 Owner (VOLA) : [REDACTED]
 Service Address : [REDACTED]
 RPD : [REDACTED]
 Area : [REDACTED] Volume : [REDACTED]
 Primary L/Use : [REDACTED]
 Secondary L/Use : [REDACTED]
 As Valued L/Use : (550) PRIMARY PRODUCTION
 Sale Date : [REDACTED] Sale Price : [REDACTED] Sale Type : [REDACTED]

D/Effect	D/Valuation	Value	S/C	D/Issue	Unadjusted Value	DSI Total	Offset Amount
[REDACTED]	[REDACTED]	[REDACTED]	[REDACTED]	[REDACTED]	[REDACTED]	[REDACTED]	[REDACTED]

Done Local intranet | Protected Mode: Off 100%

son 43(3) and the protection of an individuals right to privacy

RTI DL RELEASED UNDER

QVAS Valuations Administration - Windows Internet Explorer

Qvas Valuations Administration LOOKERSM(1)

Close | Help

Property - 6660 [REDACTED]

Property Details Report | Associations | Grievances | Reload

Walk By: < 1 > Delay Execution: No

Summary | Property | LG | Use

Summary

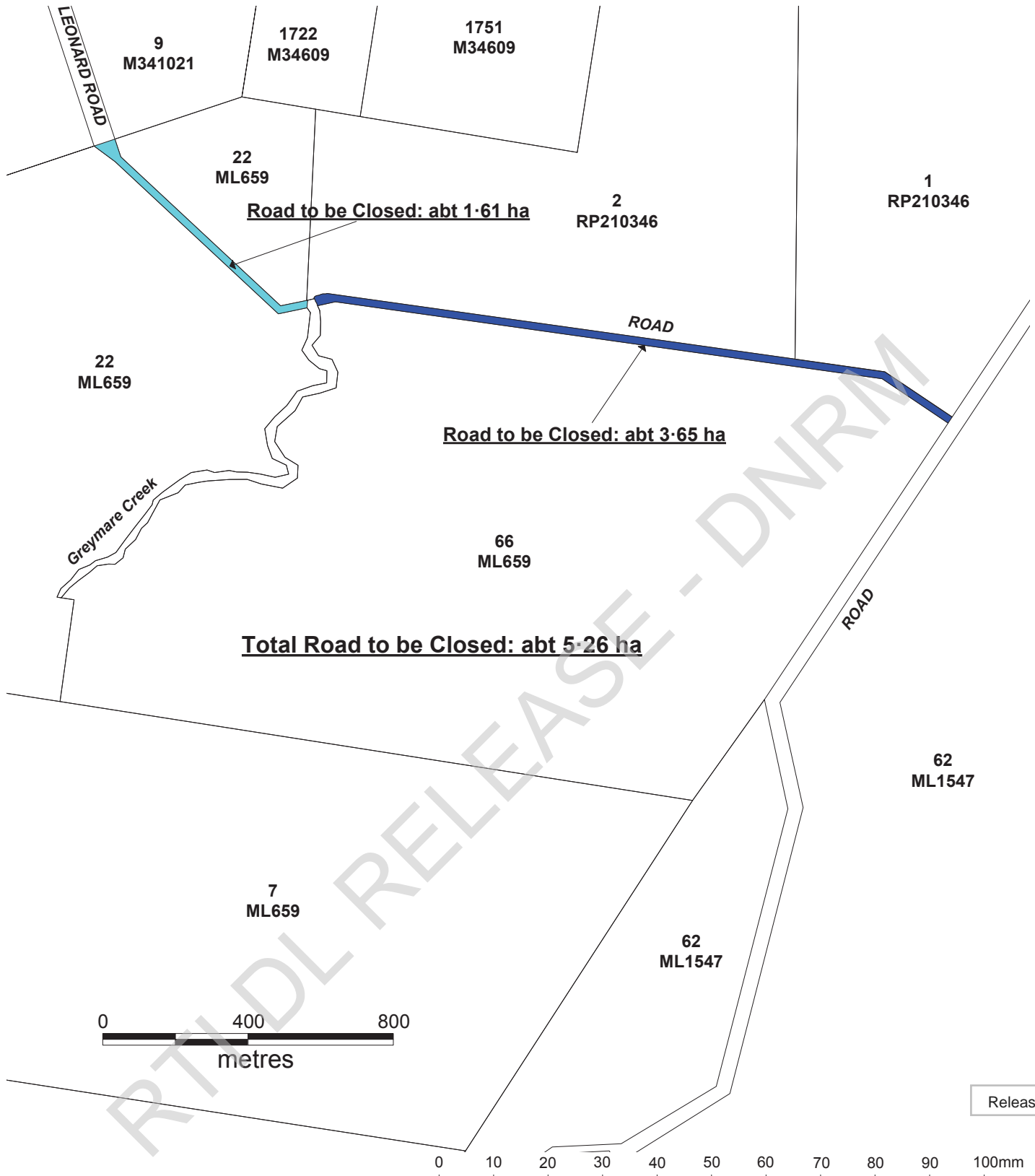
Property Id: [REDACTED] Property Type: ISSUING PVM: RURAL
 LG/Div: (6880) SOUTHERN DOWNS REGIONAL SMA: (566) TRAPROCK WEST WARWICK RURAL - WRB
 Walk the Road: [REDACTED] Previous Reference: [REDACTED]
 Property Address: [REDACTED]
 Owner (VOLA): [REDACTED]
 Service Address: [REDACTED]
 RPD: [REDACTED]
 Area: [REDACTED] Volume: [REDACTED]
 Primary L/Use: [REDACTED]
 Secondary L/Use: [REDACTED]
 As Valued L/Use: (550) PRIMARY PRODUCTION
 Sale Date: [REDACTED] Sale Price: [REDACTED] Sale Type: [REDACTED]

D/Effect	D/Valuation	Value	S/C	D/Issue	Unadjusted Value	DSI Total	Offset Amount
[REDACTED]	[REDACTED]	[REDACTED]	[REDACTED]	[REDACTED]	[REDACTED]	[REDACTED]	[REDACTED]

Done Local intranet | Protected Mode: Off 100%

son 48(3) to prejudice the protection of an individuals right to privacy

RTI DL RELEASED UNDER



Road to be Closed Permanently

Total Area:- abt 5.26 ha



Amended: 01/10/2014



NORTH
Scale 1:15000

PARISH OF PALGRAVE
COUNTY OF MERIVALE
LOCALITY OF GREYMARÉ

DNRM REGION: SOUTH
LOCAL GOVERNMENT: SOUTHERN DOWNS R.C.

Previous Title ref: N/A

Compiled from: DCDB & Sketch on File

eLVAS ref: 2014/003533 & 2014/003534
14-262

Prepared by: ARM
Date: 24/07/2014
File B 2014-003534

Drawing No:-

DD2014/061A

WHEELER Kathy

From: MASKELL Alan
Sent: Wednesday, 1 October 2014 12:44 PM
To: HORNE Jannene
Subject: RE: Drawing No:DD2014/060 and Drawing No:DD2014/061
Attachments: DD2014_061A.pdf

Jannene
Both eLVAS cases added.

Al

From: HORNE Jannene
Sent: Tuesday, 30 September 2014 4:32 PM
To: MASKELL Alan
Subject: Drawing No:DD2014/060 and Drawing No:DD2014/061

Hello Al

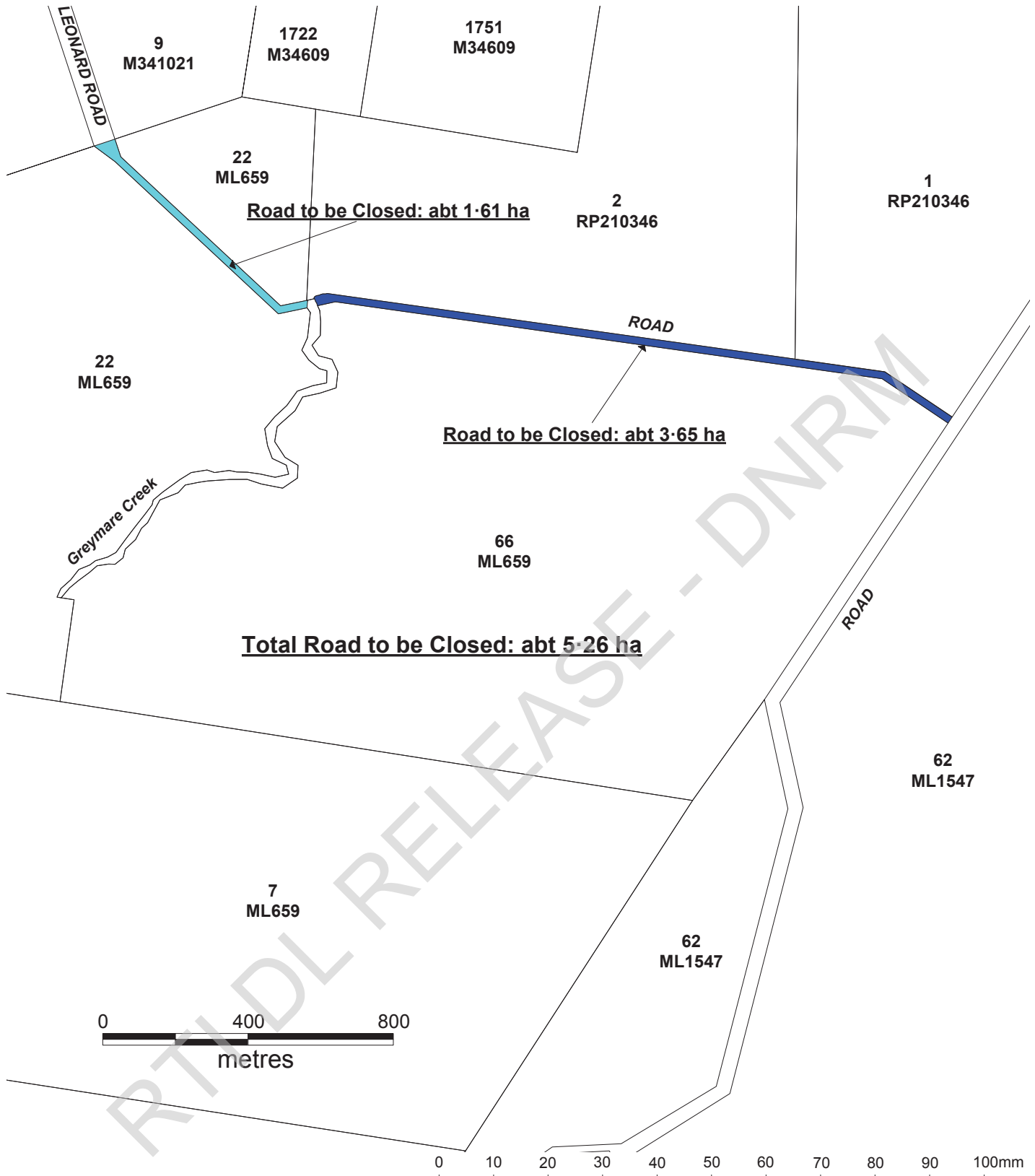
Would you please do one Drawing for me that shows the proposed permanent road closure of an area of about 1.61 hectares being the road intersecting Lot 22 on Crown Plan ML659, and an area of about 3.65 hectares being the road adjoining the northern boundary of Lot 66 on Crown Plan ML659 Parish of Palgrave, Locality of Greymare.

I would like to advertise the two proposed permanent road closures together.

Regards

Jannene Horne
Land Officer, Land Services
Telephone: 07 4661 0203 Facsimile: 07 4661 5215
Email: jannene.horne@dnrm.qld.gov.au
www.dnrm.qld.gov.au

Department of Natural Resources and Mines
Cnr Guy and Fitzroy Streets, Warwick QLD 4370
PO Box 2, Warwick QLD 4370



Road to be Closed Permanently



Total Area:- abt 5.26 ha

Amended: 01/10/2014

▲ NORTH
Scale 1:15000

Release

PARISH OF PALGRAVE
 COUNTY OF MERIVALE
 LOCALITY OF GREYMARÉ

DNRM REGION: SOUTH
 LOCAL GOVERNMENT: SOUTHERN DOWNS R.C.

Previous Title ref: N/A

Compiled from: DCDB & Sketch on File

eLVAS ref: 2014/003533 & 2014/003534
 14-262

Prepared by: ARM
 Date: 24/07/2014
 File B 2014-003534

Drawing No:-

DD2014/061A