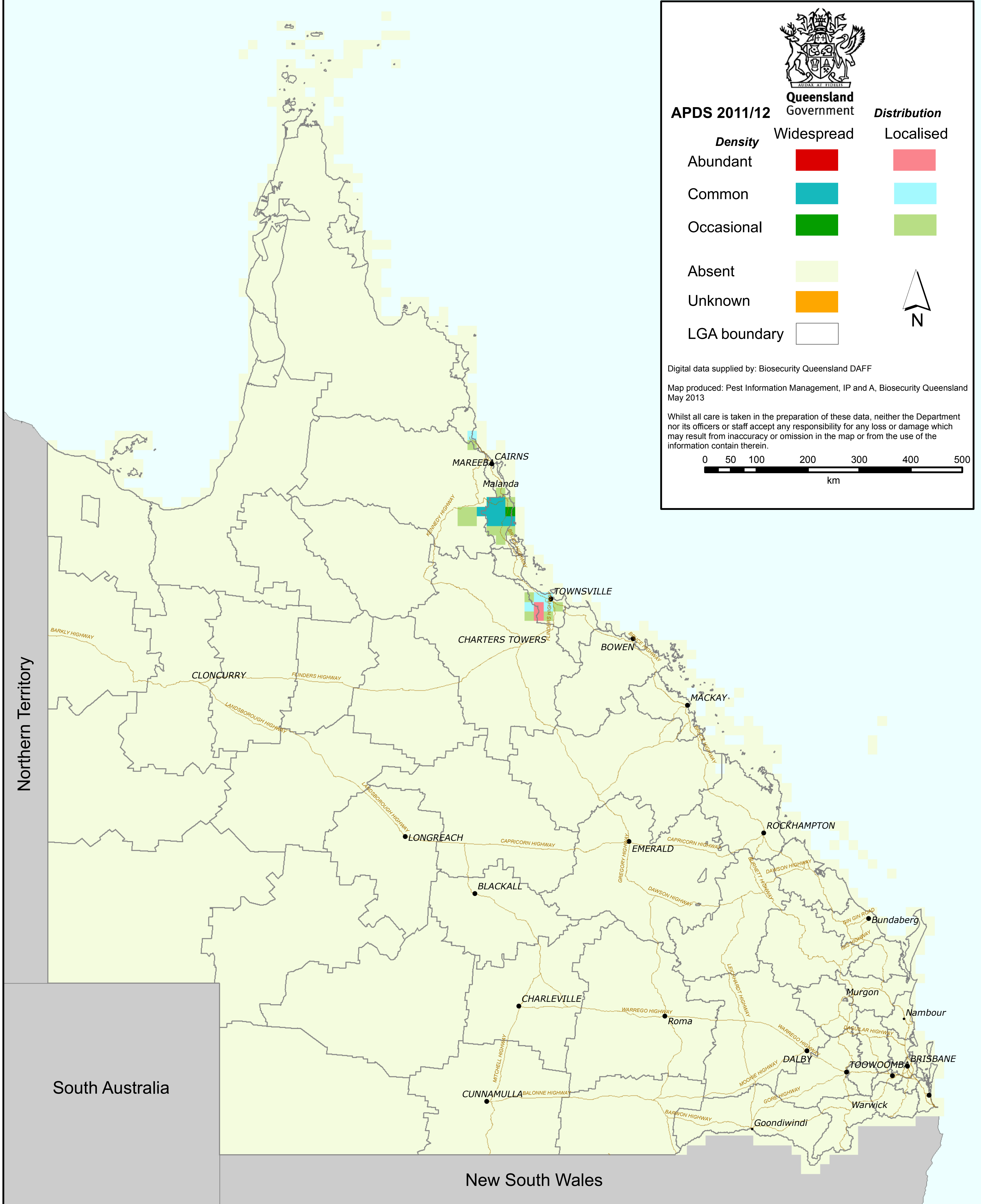



SIAM WEED

(Chromolaena odorata)

QUEENSLAND DISTRIBUTION 2011/2012




Queensland Government


APDS 2011/12

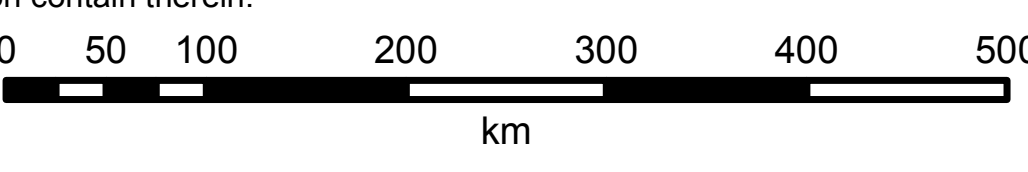
Density	Widespread	Localised
Abundant	Red	Light Red
Common	Teal	Light Teal
Occasional	Green	Light Green
Absent	Light Yellow	
Unknown	Orange	
LGA boundary	White outline	

Digital data supplied by: Biosecurity Queensland DAFF

Map produced: Pest Information Management, IP and A, Biosecurity Queensland May 2013

Whilst all care is taken in the preparation of these data, neither the Department nor its officers or staff accept any responsibility for any loss or damage which may result from inaccuracy or omission in the map or from the use of the information contain therein.


N


 0 50 100 200 300 400 500
 km