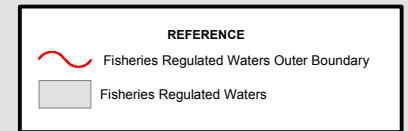



Pine River (north of Weipa)

FISHERIES REGULATED WATERS

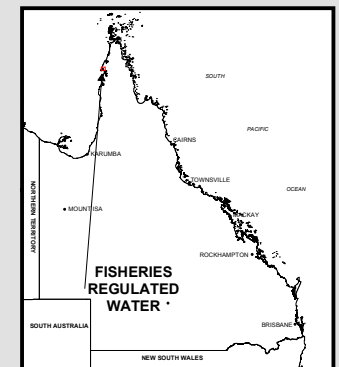


1:112,769



Geographic Projection GDA - 1994

LOCALITY MAP



© State of Queensland, 2012.

This map incorporates data which is: © Commonwealth of Australia (Geoscience Australia) 2012.

The information contained herein is subject to change without notice. The Queensland Government shall not be liable for technical or other errors or omissions contained herein. The reader/user accepts all risks and responsibilities for losses, damages, costs and other consequences resulting directly or indirectly from using this information.

PLAN NUMBER

FRW - 256

Pine River (north of Weipa)

(1) The waters of Pine River that are north of Weipa and east of a line between the F B sign on the northern bank of the river and the F B sign on the southern bank of the river.

(2) Waterways that join the waters mentioned in subsection (1).

