




# Wellesley Islands Protected Wildlife Area Regulated Waters

## FISHERIES REGULATED WATERS

### Legend

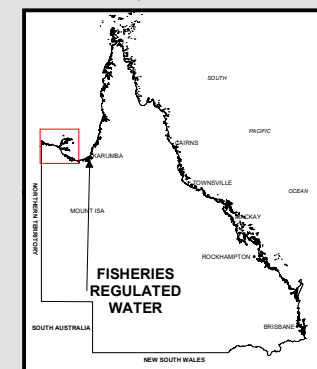
- Wellesley Islands Protected Wildlife Area (FRW-275)
- Western Gulf regulated waters – see FRW-289

1:1,200,000



Geographic Projection GDA - 1994

### LOCALITY MAP



© State of Queensland, 2015.

This map incorporates data which is: © Commonwealth of Australia (Geoscience Australia) 2015.

The information contained herein is subject to change without notice. The Queensland Government shall not be liable for technical or other errors or omissions contained herein. The reader/user accepts all risks and responsibilities for losses, damages, costs and other consequences resulting directly or indirectly from using this information.

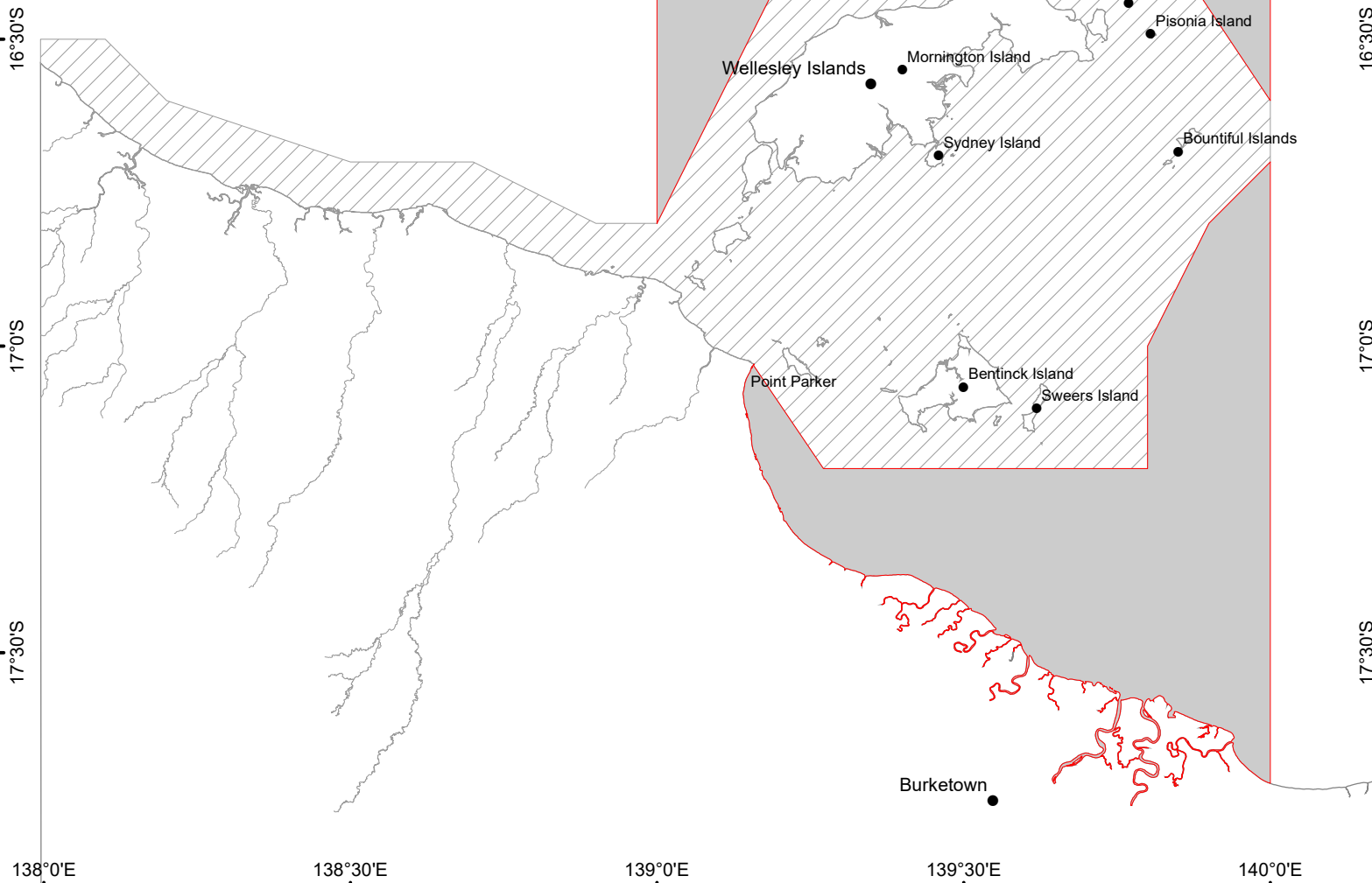
PLAN NUMBER

**FRW - 275**

138°0'E 138°30'E 139°0'E 139°30'E 140°0'E

16°0'S  
Wellesley Islands Protected Wildlife Area

- Waters within the following boundary, excluding waters within the western Gulf regulated waters (FRW-289):
- from the intersection of longitude 139° east with the mainland shore to latitude 16°15' south, longitude 139° east
  - to latitude 16°15' south, longitude 140° east
  - to the intersection of longitude of 140° east with the mainland shore
  - along the shore to longitude 139° east



138°0'E 138°30'E 139°0'E 139°30'E 140°0'E

16°0'S

16°30'S

17°0'S

17°30'S