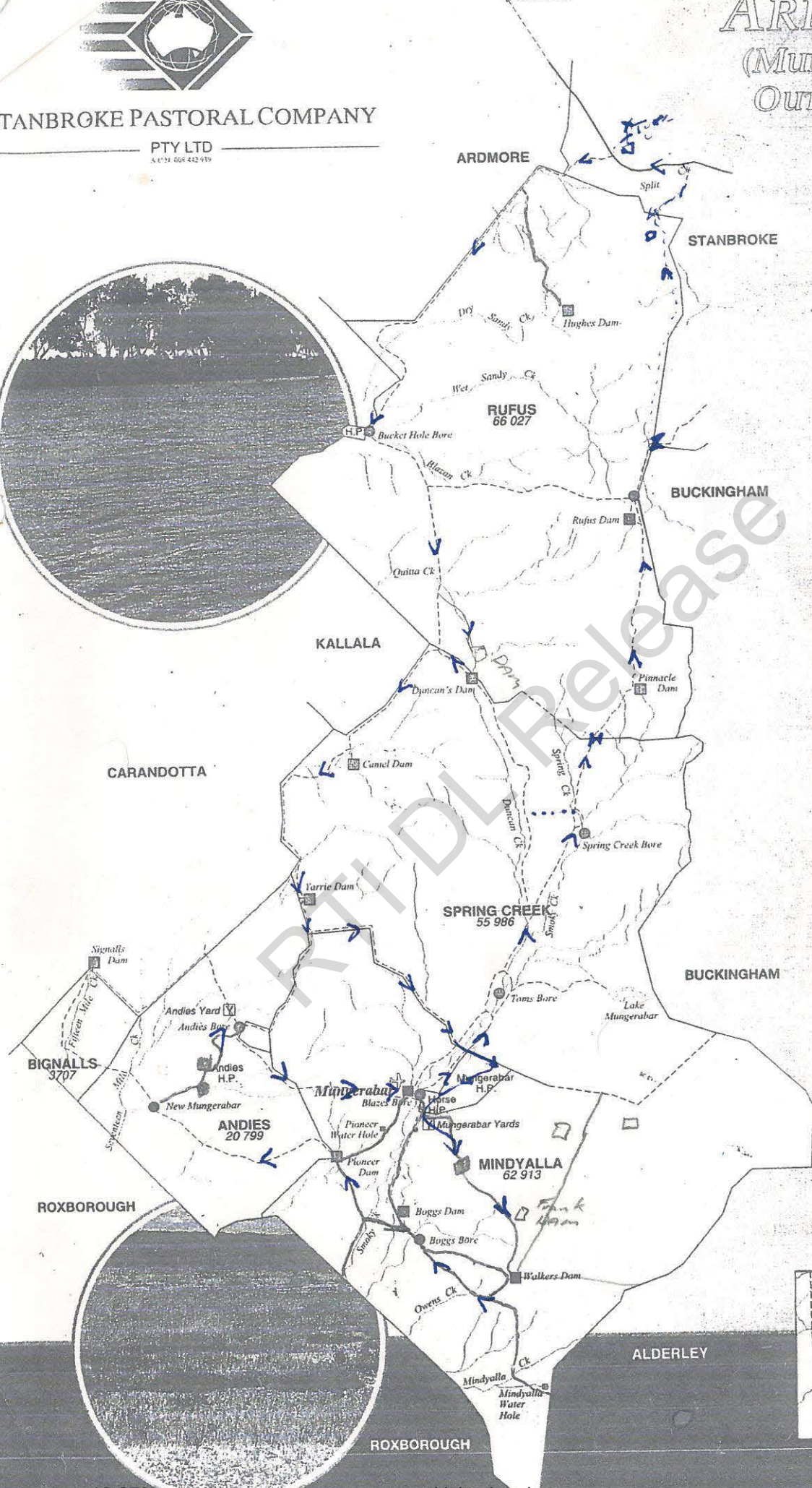





STANBROKE PASTORAL COMPANY

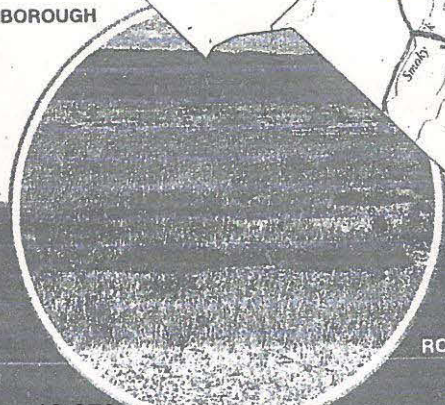
PTY LTD  
A.C.N. 608 442 919

# ARDMORE (MUNGERABAR OUTSTATION)



0 5 10  
Kilometres

- Paddock boundary
- Creek
- - - - Property track
- Main road
- Homestead
- RUFUS 66 027 Paddock name area in hectares
- Dam
- Bore
- Other water source
- Yard
- ⊕ Airstrip

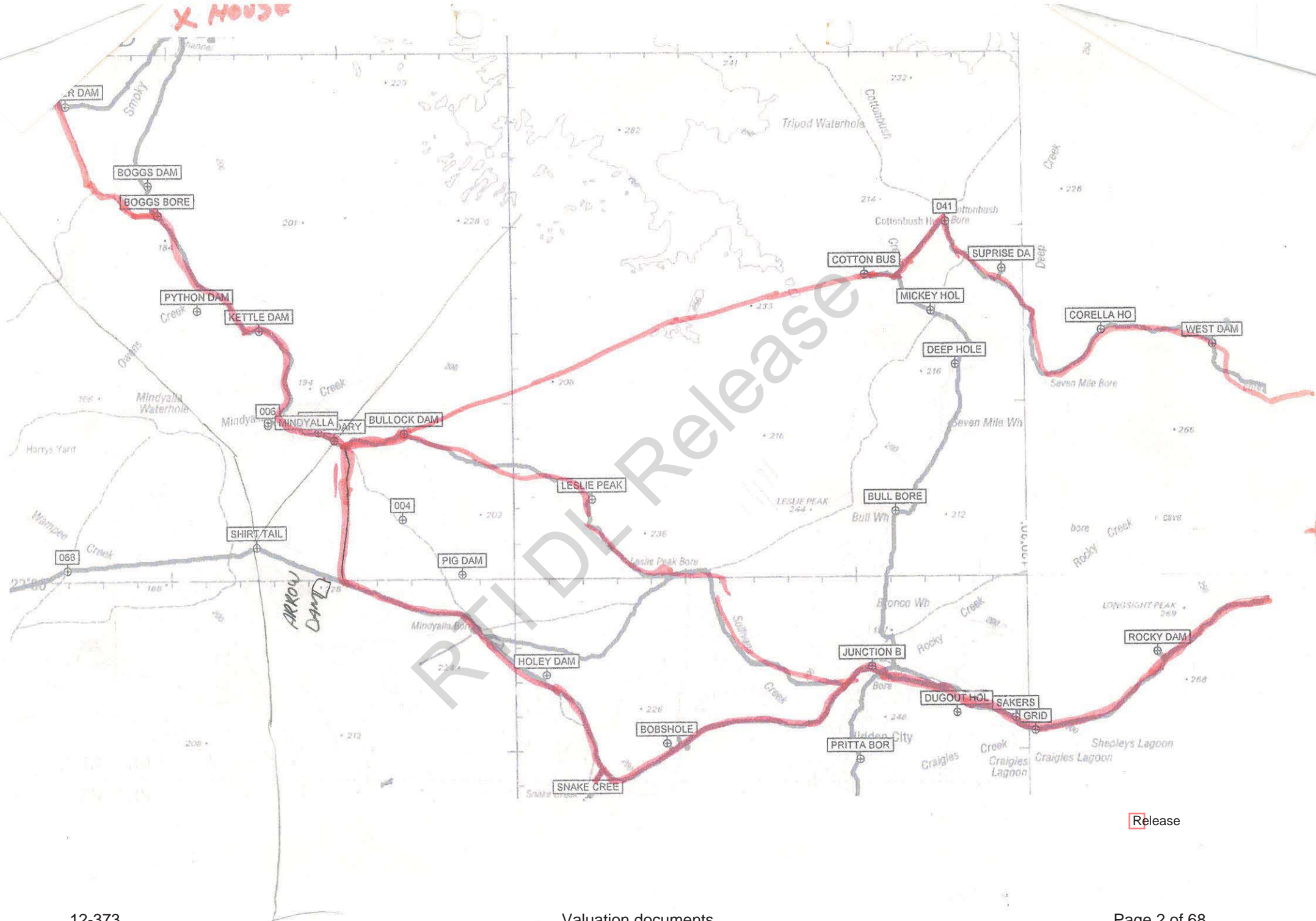


Release



X HOUSE

Release



Release

# Waypoint List

Map Name : Natmap 250K Mosaic  
 Map File : c:\oziexplorer\maps\Natmap 250K Mosaic 2003 CD2\Natmap 250K Mosaic.map

Datum : WGS 84

Waypoint File : C:\OziExplorer\Data\master.wpt

22/11/2006 9:16:32 PM

| Num | Name          | Latitude    | Longitude   | Alt(ft) | Description     |
|-----|---------------|-------------|-------------|---------|-----------------|
| 1   | 003           | -22 29.5332 | 139 15.0714 |         | 12-NOV-06 07:08 |
| 2   | 004           | -22 28.2948 | 139 11.7234 | 625     | 05-NOV-06 14:45 |
| 3   | 005           | -22 31.9050 | 139 15.6678 |         | 12-NOV-06 07:31 |
| 4   | 006           | -22 29.6688 | 139 39.7344 |         | 14-NOV-06 09:11 |
| 5   | 009           | -22 29.8530 | 139 20.1882 | 675     | 14-NOV-06 12:07 |
| 6   | 015           | -22 10.9686 | 139 13.3188 | 784     | 14-NOV-06 16:29 |
| 7   | 068           | -22 29.6850 | 139 01.9368 | 577     | 28-AUG-06 10:50 |
| 8   | 069           | -22 31.4058 | 138 52.8102 | 492     | 28-AUG-06 11:07 |
| 9   | 070           | -22 29.7594 | 138 52.6914 | 492     | 28-AUG-06 11:09 |
| 10  | 071           | -21 41.3190 | 139 23.3058 | 1169    | 29-AUG-06 14:14 |
| 11  | 072           | -21 40.6920 | 139 21.3198 | 1137    | 29-AUG-06 14:16 |
| 12  | 073           | -21 39.6510 | 139 15.6528 | 1033    | 29-AUG-06 14:23 |
| 13  | 074           | -21 42.6888 | 139 00.2196 | 794     | 29-AUG-06 14:47 |
| 14  | 075           | -21 43.9386 | 139 01.8906 | 796     | 29-AUG-06 15:02 |
| 15  | 076           | -21 45.4692 | 139 02.3838 | 799     | 29-AUG-06 15:05 |
| 16  | 077           | -21 46.9134 | 139 02.5362 | 794     | 29-AUG-06 15:07 |
| 17  | ALDERLEY      | -22 29.6532 | 139 39.7404 |         | 05-SEP-03 05:24 |
| 18  | ANDYS         | -22 11.3052 | 138 58.5522 | 650     | 15-JUN-06 12:24 |
| 19  | BOBSHOLE      | -22 34.7880 | 139 19.3806 |         |                 |
| 20  | BOGGS BORE    | -22 19.6008 | 139 04.7118 |         |                 |
| 21  | BOGGS DAM     | -22 18.7560 | 139 04.4430 |         |                 |
| 22  | BOSLEY BOR    | -22 23.3880 | 139 46.2750 | 745     | 17-JUN-06 10:17 |
| 23  | BOSLEY LAG    | -22 23.5560 | 139 47.9874 | 734     | 17-JUN-06 10:23 |
| 24  | BOSLEYS DA    | -22 24.3522 | 139 45.6636 | 748     | 17-JUN-06 10:12 |
| 25  | BOULIA        | -22 54.6936 | 139 54.6510 |         | 11-JUL-04 02:24 |
| 26  | BOUNDARY      | -21 42.3900 | 139 18.8862 | 1092    |                 |
| 27  | BOUNDARY G    | -22 39.3540 | 139 43.5474 | 635     | 16-JUN-06 17:08 |
| 28  | BRUMBY DAM    | -22 29.9754 | 139 18.9906 | 668     | 14-NOV-06 12:19 |
| 29  | BUCKET HOLE   | -21 49.2714 | 139 05.6484 | 813     | 15-JUN-06 14:34 |
| 30  | BULL HOLE     | -22 28.1274 | 139 26.1348 | 637     | 16-JUN-06 15:01 |
| 31  | BULLOCK DAM   | -22 25.8468 | 139 11.8320 | 638     |                 |
| 32  | CLARRIES BORI | -22 38.4792 | 139 38.8860 | 686     | 16-JUN-06 16:52 |
| 33  | CORELLA HO    | -22 22.9974 | 139 32.2446 | 723     | 16-JUN-06 13:25 |
| 34  | COTTON BUS    | -22 21.3750 | 139 25.3230 | 707     | 16-JUN-06 14:16 |
| 35  | DEEP HOLE     | -22 23.9628 | 139 27.9372 | 672     | 16-JUN-06 14:37 |
| 36  | DRUM          | -21 52.4844 | 139 07.7196 | 925     | 15-JUN-06 14:25 |
| 37  | DRY-SANDY     | -21 46.3686 | 139 06.7308 | 857     | 15-JUN-06 14:50 |
| 38  | DUGOUT HOL    | -22 33.9522 | 139 27.8760 |         | 15-JUN-06 10:44 |
| 39  | DUGOUT HOLE   | -22 26.6910 | 139 13.9902 | 626     | 14-NOV-06 12:33 |
| 40  | DUNCANS       | -21 58.8954 | 139 09.2928 | 895     | 15-JUN-06 14:04 |
| 41  | ENGINE BORE   | -22 34.9410 | 139 40.4928 | 697     | 11-SEP-06 11:33 |
| 42  | FRAMKS BORE   | -21 40.1286 | 139 13.0464 | 970     | 05-NOV-06 19:49 |
| 43  | FRANKS DAM    | -22 18.9510 | 139 07.8210 | 654     | 14-NOV-06 13:05 |
| 44  | GATE          | -22 39.3174 | 139 42.3402 | 649     | 11-SEP-06 11:02 |
| 45  | GLITTER DA    | -21 43.8618 | 139 17.9442 | 1115    |                 |
| 46  | GRID          | -22 34.4796 | 139 30.1830 | 649     | 13-SEP-06 08:37 |
| 47  | GRID          | -22 26.0370 | 139 09.7656 | 597     | 14-NOV-06 12:43 |
| 48  | GRID1         | -22 30.8658 | 139 36.4776 | 741     | 12-NOV-06 05:34 |
| 49  | HAMMER HOLE   | -22 37.9782 | 139 28.9728 | 642     | 16-JUN-06 16:04 |
| 50  | HEDGES        | -22 36.0960 | 139 48.8850 | 645     | 17-JUN-06 12:18 |

Release



point List continued .....

| Num | Name         | Latitude    | Longitude   | Alt(ft) | Description     |
|-----|--------------|-------------|-------------|---------|-----------------|
| 51  | HOLEY DAM    | -22 32.8098 | 139 15.9018 | 660     | 05-NOV-06 14:28 |
| 52  | HØME-        | -32 43.5186 | 152 04.5042 |         | 04-DEC-01 20:50 |
| 53  | HOUSE UHF    | -22 14.3592 | 139 05.5758 |         |                 |
| 54  | JC-S BORE    | -22 30.1416 | 139 44.7054 |         |                 |
| 55  | JUNCTION B   | -22 32.6166 | 139 25.3980 | 619     | 15-JUN-06 09:51 |
| 56  | JUNCTION D   | -22 07.5972 | 139 10.6620 | 739     | 15-JUN-06 13:42 |
| 57  | KETTLE DAM   | -22 22.8690 | 139 07.6122 | 646     | 05-NOV-06 15:08 |
| 58  | KINGDOM BO   | -22 27.9666 | 139 49.5366 | 712     | 17-JUN-06 10:47 |
| 59  | KLK          | -22 35.1714 | 139 43.3494 | 652     | 16-JUN-06 17:34 |
| 60  | LESLIE PEAK  | -22 27.7644 | 139 17.2644 | 740     | 15-JUN-06 10:37 |
| 61  | MICA DAM     | -21 44.7606 | 139 09.0948 | 900     | 15-JUN-06 15:04 |
| 62  | MICKEY HOL   | -22 22.4328 | 139 27.2670 | 664     | 16-JUN-06 14:26 |
| 63  | MIDDLE       | -22 21.0150 | 141 33.0018 |         | 08-JUL-04 01:34 |
| 64  | MINDYALLA    | -22 25.4952 | 139 07.8606 |         |                 |
| 65  | MUCKLANDAM   | -22 31.7214 | 139 49.7106 | 660     | 17-JUN-06 11:14 |
| 66  | MUCKLANDMA   | -22 30.7146 | 139 46.9998 | 671     | 17-JUN-06 11:38 |
| 67  | MUNGERABAR   | -22 14.3592 | 139 05.5758 |         | House           |
| 68  | NERIDA       | -22 42.8538 | 141 03.5604 |         | 10-JUL-04 23:25 |
| 69  | NEW DUNCAN   | -21 58.1988 | 139 09.1836 | 863     | 05-NOV-06 18:12 |
| 70  | NEW MUGERA   | -22 14.0028 | 138 54.9864 | 567     | 15-JUN-06 12:12 |
| 71  | NOLES HOLE   | -22 32.3274 | 139 21.6642 |         | 14-NOV-06 11:56 |
| 72  | PIG DAM      | -22 29.8866 | 139 13.4706 | 655     | 05-NOV-06 14:39 |
| 73  | PINNACLE DAM | -21 59.7612 | 139 15.5352 | 894     |                 |
| 74  | PIONEER DAM  | -22 16.4694 | 139 02.0544 | 612     | 15-JUN-06 11:56 |
| 75  | PRITTA BOR   | -22 35.2848 | 139 25.0320 | 595     | 16-JUN-06 15:38 |
| 76  | PYTHON DAM   | -22 22.3062 | 139 05.8290 | 604     | 05-NOV-06 15:11 |
| 77  | REPEATER D   | -22 24.2124 | 139 50.3940 | 769     | 17-JUN-06 10:32 |
| 78  | REST1-       | -22 36.2232 | 141 12.8904 |         | 10-JUL-04 03:58 |
| 79  | REST2        | -22 46.3578 | 140 35.8596 |         | 11-JUL-04 00:28 |
| 80  | ROCKY DAM    | -22 32.2320 | 139 33.7806 | 734     | 13-SEP-06 08:22 |
| 81  | ROSIES WH    | -22 28.2318 | 139 42.9360 | 709     | 17-JUN-06 09:56 |
| 82  | ROX BOUNDA   | -22 13.4136 | 138 51.7992 | 552     | 05-NOV-06 16:07 |
| 83  | RUFUS DAM    | -21 53.1582 | 139 15.6168 | 1041    |                 |
| 84  | SAKERS       | -22 34.1046 | 139 29.6136 | 663     | 15-JUN-06 09:44 |
| 85  | SHIRT TAIL   | -22 29.0622 | 139 07.4628 | 640     | 28-AUG-06 10:37 |
| 86  | SNAKE CREE   | -22 36.4428 | 139 17.0232 | 631     | 13-SEP-06 11:33 |
| 87  | SOLAR BORE   | -22 12.9798 | 138 56.9472 | 598     | 15-JUN-06 12:18 |
| 88  | SPRING DAM   | -22 04.6950 | 139 13.1502 | 794     |                 |
| 89  | STEREO       | -22 12.5898 | 138 54.1284 | 570     | 05-NOV-06 15:59 |
| 90  | STIRLINGS    | -21 51.6102 | 139 12.7158 | 1048    |                 |
| 91  | SUPRISE DA   | -22 21.2238 | 139 29.3646 | 729     | 16-JUN-06 13:44 |
| 92  | TBDAM        | -22 30.9666 | 139 41.6868 | 719     | 08-SEP-06 17:56 |
| 93  | TINAROO      | -21 53.7480 | 139 08.0442 | 869     | 15-JUN-06 14:20 |
| 94  | TOMS         | -22 09.8688 | 139 09.3300 | 719     | 15-JUN-06 13:34 |
| 95  | UHF 22 Rox   | -22 30.6024 | 138 50.1966 |         |                 |
| 96  | WALKERS DAM  | -22 21.5436 | 139 08.5260 | 660     | 14-NOV-06 13:00 |
| 97  | WEST DAM     | -22 23.4072 | 139 35.5176 | 854     | 16-JUN-06 13:06 |
| 98  | YELLOW BOR   | -22 38.9244 | 139 47.7552 | 587     | 08-SEP-06 17:31 |

Map Feature Waypoints

Release

Pages 5 through 68 redacted for the following reasons:

-----  
53(d) Other access available - commercially available  
s.78B(2)

RTI DL Release