

# WATER LICENCE

Water Act 2000



<b>Reference</b>	172311	<b>Expiry Date</b>	28/02/2014
<b>Licensee</b>	JOHN NEWTON BRIDLE JILL ELIZABETH BRIDLE		
<b>Authorised Activity</b>	The taking of underground water from SURAT EAST 1 MANAGEMENT UNIT (GREAT ARTESIAN BASIN) under land described as Lot 42 on DY692.		
<b>Authorised Purpose</b>	Stock Intensive		
<b>Description of Land</b>	Attached to the land described as Lot 42 on DY692		
<b>Nominal Entitlement</b>	60 megalitres per water year		
<b>Water Year</b>	1 July to 30 June the following year		

This water licence is subject to the conditions endorsed hereon or attached hereto.

Under the *Integrated Planning Act 1997* a development permit may be required for operational works to take or interfere with the water described in this licence. The licensee must ensure that the relevant development approvals have been obtained prior to installing or constructing new or additional operational works.

Given at Toowoomba this TENTH day of FEBRUARY 2009.

Scott Spencer  
**DIRECTOR-GENERAL**  
**DEPARTMENT OF NATURAL RESOURCES AND WATER**

Release

Water Licence 172311

Expiry Date 28/02/2014



Queensland  
Government

Natural Resources  
and Water

**Conditions: Schedule A**

**1.01**

The licensee must notify the chief executive of any new or additional works through which water under this water licence is to be taken, prior to taking the water from these new or additional works. The notification must be given in writing and if the new or additional works require development approval, this notification must include details of the relevant development permit(s).

**1.10**

A water year shall be from 1st July to 30th June.

**6.21**

The chief executive shall accept no responsibility whatsoever for the quality of water which is taken or interfered with under the authority of this water licence.

RTI DL RELEASE - DNRM

Release

**DRAFT**  
**WATER LICENCE**  
*Water Act 2000*



**Reference** 172311~ ✓ **Expiry Date** 28/02/2014 ✓

**Licensee** JOHN NEWTON BRIDLE ✓  
JILL ELIZABETH BRIDLE

**Authorised Activity** The taking of underground water from SURAT EAST 1 MANAGEMENT UNIT (GREAT ARTESIAN BASIN) under land described as Lot 42 on DY692. ✓

**Authorised Purpose** Stock Intensive ✓

**Description of Land** Attached to the land described as Lot 42 on DY692 ✓

**Nominal Entitlement** 60 megalitres per water year ✓

**Water Year** 1 July to 30 June the following year

This water licence is subject to the conditions endorsed hereon or attached hereto.

Under the *Integrated Planning Act 1997* a development permit may be required for operational works to take or interfere with the water described in this licence. The licensee must ensure that the relevant development approvals have been obtained prior to installing or constructing new or additional operational works.

DELEGATED AUTHORISATION	
Under the current instrument of delegation, I have the delegated power to make the decision to grant this Water Licence.	
<b>Signature</b>	sch4p4( 6) Personal information
<b>Name</b>	V MARSH
	Administration Officer
<b>Issue Key</b>	ZWCNT

Draft Water Licence 172311~

Expiry Date 28/02/2014



Queensland  
Government  
Natural Resources  
and Water

**Conditions: Schedule A**

**1.01**

The licensee must notify the chief executive of any new or additional works through which water under this water licence is to be taken, prior to taking the water from these new or additional works. The notification must be given in writing and if the new or additional works require development approval, this notification must include details of the relevant development permit(s).

**1.10**

A water year shall be from 1st July to 30th June.

**6.21**

The chief executive shall accept no responsibility whatsoever for the quality of water which is taken or interfered with under the authority of this water licence.

RTI DL RELEASE - DNRM

Release



# Investigation Report

Compiled on 9 February 2009 at 12:41 PM

Page 1 of 4

Application Reference 149120

## SUMMARY DETAILS

Application Reference	149120	Authorisation Type	Licence to Take Water
Application Type	Renewal Application	Client Reference	15174R
Authorisation Reference	172311	File Reference	TBA/515/004(4180 )
Office	TBA - Toowoomba		
Management Group	GAB21 - GREAT ARTESIAN BASIN - SURAT EAST		
Management Sub Group	SURAT EAST 1 MANAGEMENT UNIT		

## APPLICANT DETAILS

### Client Persons:

Surname/Corporation	First Name(s)	ABN/ACN
BRIDLE	JOHN NEWTON	
BRIDLE	JILL ELIZABETH	

### Client Contact Details:

Given Names	John	Surname	Bridle
-------------	------	---------	--------

Postal Address	sch4p4( 6) Personal information		
----------------	---------------------------------	--	--

Preferred Phone		Facsimile	
-----------------	--	-----------	--

Alternate Phone		Email	
-----------------	--	-------	--

## CLIENT COMMENTS

## STATUS HISTORY

Status	Effective Date	Status Date	Officer
Reported	9 February 2009	9 February 2009	Geordie Durack
Under Investigation	9 February 2009	9 February 2009	Geordie Durack
Received	27 January 2009	3 February 2009	Geordie Durack

## ADVERTISING

Submissions close date:

Date	Newspaper
------	-----------

## INTERESTED PARTIES

Date	Client Reference	Client Name	Role
13-007		File A	

# Investigation Report

Compiled on 9 February 2009 at 12:41 PM

Page 2 of 4

Application Reference 149120

Date Client Reference Client Name Role

## ACTIVITY DETAILS (As Applied For)

The taking of underground water from KUMBARILLA BEDS under land described as Lot 42 on DY692

## ATTACHED TO LANDS (As Applied For)

Attached to the land described as Lot 42 on DY692

## PROPOSED WATER USE

Authorised Purpose Stock Intensive

## INVESTIGATION FINDINGS

INVESTIGATION REPORT - <RENEWAL> ENTITLEMENT  
WL No 172311

APPLICATION NUMBER:- 149120

### Application Details:

Date Application or Dealing was received:- 27/01/2009

Was application received before expiry date: Yes

Has the form been signed as per requirements? Yes

Is all of the original property still owned by the current licensee? Yes

List all Development Permits Nos that are / or should be linked to THIS WATER LICENCE.

DP NO.	Works No.	Registered No.	Works Installed?/Lapsed? If lapsed unlink works from original auth.
128501	22420R	22420	Installed

Purpose:- Stock Intensive

Are all of the works installed? Yes

If NO - Are the DPs still current and if not, has a letter been sent to client? N/A

Are any of the proposed works noted as installed on renewal? N/A

If YES - Does an inprinciple allocation depend on this installation? N/A

Activity Parcels:- Lot 42 on DY692

Attached Parcels:- Lot 42 on DY692

Is this WL in a Management Area? Yes

FOR GAB Management Areas

If YES - SURA\_E1 Management Sub Group

If YES - SURAT EAST 1 Management Unit

Release

# Investigation Report

Compiled on 9 February 2009 at 12:41 PM

Page 3 of 4

Application Reference 149120

If YES – What Kumbarilla Beds formation/unit – This should be updated on the Development Permit

## Act Provisions: - Renewal

This application is being dealt with under Ch 2, Pt 6, Div 2, Subdiv 4 Other dealings water licences, s220.

## Contact with Client:

The client has applied to renew WL nos 172311 Located on Lot 42 on DY692 and drawing water from the Kumbarilla Beds formation.

## Native Title:

FREEHOLD AND SCHEDULED INTERESTS

The tenure of Lot 42 on DY692 is Free Hold and commenced on the 11/05/2004. In accordance with Chapter 2 Module BA of the *Native Title Work Procedures*, the grant of a licence or permit under the *Water Act 2000* may proceed without native title notification.

## RECOMMENDATION

Having considered the facts I recommend that the application to renew be **Approved without Variation**.

**Amount Received:-** <\$58.75 per year for 5 years = \$293.75>

**Receipt Number:-** 3738024

**New Expiry Date:-** 28/02/2014

## CONDITIONS

NON-GMA - Metered	1.01 Notice of any new or additional works	
	1.10 Define the water year period	1 July – 30 June
	6.21 No responsibility quality water taken/interfered	

## CONSIDERATIONS

Information Notice is required.

## ACTIONS REQUIRED

- Ensure works are linked as per details above

**Reported:-** Geordie Durack

**Signature:-** sch4p4(6) Personal information

**Position:-** Natural Resource Officer

**Date:-** 09/02/2009

**Approved:-** U MARSH

**Position:-** AO

**Date:-** 9/2/09

# Investigation Report

Compiled on 9 February 2009 at 12:41 PM

Page 4 of 4

Application Reference «cWAppln»

RTI DL RELEASE - DNRM

Release



## PROPOSED DEALING AREA/S

Land\Watercourse Description: Lot 42 on DY692

Local Authority: Dalby Regional

Parish: Weranga

Current Tenure/s: FH - 11/05/2004

## PROPOSED DEALING/S

Application 149120 is to renew water licence 172311

## DECISION (Please select one option)

 Proceed without notification Notify and consider comments Refer to AAT

## REASON FOR DECISION (Please select one option)

## NOTIFICATION

 Proposed dealing requires notification - Module H

## WATER PROCEDURE ASSESSMENT

 Dealing may proceed without further reference to native title - Water Mod AB Proposed dealing area is covered by an ILUA, refer dealing to AAT - Water Mod AC Proposed dealing area covered by native title determination (native title does not exist) -  
Water Mod AD Proposed dealing to proceed due to previous extinguishing grant - Water Mod BA Proposed dealing to proceed due to previous public works - Water Mod CA Proposed dealing to proceed due to valid dedicated road - Water Mod CB Proposed dealing relates to a primary production activity on a non-exclusive  
pastoral/agricultural lease - Module GB Proposed dealing to proceed as a renewal/amendment action - Module IC

NB: Attach relevant evidence for assessments recorded under Modules BA, CA, CB, GB &amp; IC.

Name of Decision Maker: \_\_\_\_\_

U MARSH

Position: \_\_\_\_\_

AO

Signature: \_\_\_\_\_

sch4p4( 6) Personal information

Date: \_\_\_\_\_

9/2/09



**Reference** 172311 **Expiry Date** 28/02/2009

**Licensee** JOHN NEWTON BRIDLE  
JILL ELIZABETH BRIDLE

**Authorised Activity** The taking of underground water from SURAT EAST 1 MANAGEMENT UNIT (GREAT ARTESIAN BASIN) under land described as Lot 42 on DY692.

**Authorised Purpose** Stock Intensive

**Description of Land** Attached to the land described as Lot 42 on DY692

**Nominal Entitlement** 60 megalitres per water year

**Water Year** 1 July to 30 June the following year

**Licensee**

Specify the full name of all persons who hold this licence (eg John Bertram SMITH; Mary Louise SMITH). In the case of a corporation, please also supply the ACN.

Name(s) JOHN NEWTON BRIDLE & JILL ELIZABETH BRIDLE  
(Please print)

ACN

**Contact and Correspondence**

Specify the contact and correspondence details for the person who should be contacted in relation to this application. (You only need to do this once if a number of licences are to be renewed.)

Title Mr  Mrs  Ms  Miss  Other (specify)

Full Name JOHN BRIDLE OR ROB BRIDLE

Postal Address [Redacted] sch4p4(6) Personal information

Preferred Phone [Redacted] Facsimil [Redacted]

Alternate Phone [Redacted] Email [Redacted]

**Current Status of the Licence**

Has there been any use of the entitlement authorised by this licence since issue or last renewal? Yes  No

If no, please provide comment:

**PROPERLY MADE**

Name: D. Magee

Signature: [Redacted]

Date: 22/2/09

Dept Natural Resources  
& Water  
27 JAN 2009  
TOOWOOMBA

<b>OFFICE USE ONLY</b>	Fee Received \$ <u>293.75</u>	File No. TBA/515/004(4180)
	Receipt No. <u>3738024</u>	Client 15174R
	Application <u>149120</u>	Authorisation 172311
	Registration Date <u>27/1/09</u>	Initials [Redacted]

Sign on Last Page



# APPLICATION FOR RENEWAL OR SURRENDER

Reference 172311

Expiry Date 28/02/2009

Water Used Under this Licence				
Irrigation Usage				
Crop Type	Area (Hectares)	Maximum Weekly Application (mm)	Maximum Monthly Volume (Megalitres)	Time of Year Required (Months)
Crop 1				
Crop 2				
Crop 3				
<b>Usage for Other Purposes</b> 2      megalitres per (Tick appropriate box) <input type="checkbox"/> day <input type="checkbox"/> week <input checked="" type="checkbox"/> month				
Specify Other Purposes:    FEEDLOT, STOCK & DOMESTIC				

Application to Renew or Notification of Surrender (Please tick only one of the boxes below)											
<input checked="" type="checkbox"/>	I/We apply for the renewal of this water licence for a period of <u>5</u> years at \$58.75 per year. (Note: maximum renewal period is five (5) years)										
	<table style="margin-left: 20px; border-collapse: collapse;"> <tr><td style="padding: 2px 10px;">1 year</td><td style="padding: 2px 10px;">\$58.75</td></tr> <tr><td style="padding: 2px 10px;">2 years</td><td style="padding: 2px 10px;">\$117.50</td></tr> <tr><td style="padding: 2px 10px;">3 years</td><td style="padding: 2px 10px;">\$176.25</td></tr> <tr><td style="padding: 2px 10px;">4 years</td><td style="padding: 2px 10px;">\$235.00</td></tr> <tr><td style="padding: 2px 10px;">5 years</td><td style="padding: 2px 10px;">\$293.75</td></tr> </table>	1 year	\$58.75	2 years	\$117.50	3 years	\$176.25	4 years	\$235.00	5 years	\$293.75
1 year	\$58.75										
2 years	\$117.50										
3 years	\$176.25										
4 years	\$235.00										
5 years	\$293.75										
OR											
<input type="checkbox"/>	I/We hereby give notice to surrender this water licence.										

Declaration	
<b>Individual(s)</b>	
Name (please print)	JOHN NEWTON BRIDLE
Signature	[Redacted] sch4p4(6) Personal information
Date	23/11/2009      / /
Name (please print)	JILL ELIZABETH BRIDLE
Signature	[Redacted]
Date	23/11/2009      / /
<b>Incorporated Company or Association</b>	
Executed for and on behalf of (Company/Association)	
By (Name)	Position
Signature	Date      / /
Witnessed by	
Signature	

APPLICATION FOR RENEWAL OR SURRENDER

Reference 172311

Expiry Date 28/02/2009

**Payment Options** *(Please complete the appropriate details)*

Cheque *(Make payable to the "Department of Natural Resources and Water" and mark "Not Negotiable")*

Bankcard       Mastercard       Visa       American Express

Name on Card

Card Number

Expiry Date /

Amount Paid \$

Cardholder's Signature

**This application must be received by the chief executive no later than the expiry date.**

RTI DL RELEASE - DNRM

Release



# WATER LICENCE

## Water Act 2000



<b>Reference</b>	172311	<b>Expiry Date</b>	28/02/2009
<b>Licensee</b>	JOHN NEWTON BRIDLE JILL ELIZABETH BRIDLE		
<b>Authorised Activity</b>	The taking of underground water from SURAT EAST 1 MANAGEMENT UNIT (GREAT ARTESIAN BASIN) under land described as Lot 42 on DY692.		
<b>Authorised Purpose</b>	Stock Intensive		
<b>Description of Land</b>	Attached to the land described as Lot 42 on DY692		
<b>Nominal Entitlement</b>	60 megalitres per water year		
<b>Water Year</b>	1 July to 30 June the following year		

This water licence is subject to the conditions endorsed hereon or attached hereto.

Under the *Integrated Planning Act 1997* a development permit may be required for operational works to take or interfere with the water described in this licence. The licensee must ensure that the relevant development approvals have been obtained prior to installing or constructing new or additional operational works.

Given at Toowoomba this FIFTH day of SEPTEMBER 2008.

  
Scott Spencer  
**DIRECTOR-GENERAL**  
**DEPARTMENT OF NATURAL RESOURCES AND WATER**

Release

Client No: 15174R File No: TBA/515/004(4180)  
DPI / DNR Complex, 203 Tor Street, PO BOX 318, TOOWOOMBA, 4350  
Telephone: (07) 4688 1000 Facsimile: (07) 4688 1188

05/09/2008 10:17:26 JU888

Page 1 of 2

W2T001 Version 1

Water Licence 172311  
Expiry Date 28/02/2009



**Conditions: Schedule A**

**1.01**

The licensee must notify the chief executive of any new or additional works through which water under this water licence is to be taken, prior to taking the water from these new or additional works. The notification must be given in writing and if the new or additional works require development approval, this notification must include details of the relevant development permit(s).

**1.10**

A water year shall be from 1st July to 30th June.

**6.21**

The chief executive shall accept no responsibility whatsoever for the quality of water which is taken or interfered with under the authority of this water licence.

RTI DL RELEASE - DNRM

Release

**DRAFT**  
**WATER LICENCE**  
*Water Act 2000*



**Reference** 172311~ ✓ **Expiry Date** 28/02/2009 ✓

**Licensee** JOHN NEWTON BRIDLE ✓  
JILL ELIZABETH BRIDLE ✓

**Authorised Activity** The taking of underground water from SURAT EAST, 1 MANAGEMENT UNIT (GREAT ARTESIAN BASIN) under land described as Lot 42 on DY692. ✓

**Authorised Purpose** Stock Intensive ✓

**Description of Land** Attached to the land described as Lot 42 on DY692

**Nominal Entitlement** 60 megalitres per water year

**Water Year** 1 July to 30 June the following year

This water licence is subject to the conditions endorsed hereon or attached hereto.

Under the *Integrated Planning Act 1997* a development permit may be required for operational works to take or interfere with the water described in this licence. The licensee must ensure that the relevant development approvals have been obtained prior to installing or constructing new or additional operational works.

DELEGATED AUTHORISATION	
Under the current instrument of delegation, I have the delegated power to make the decision to give this Water Licence.	
<b>Signature</b>	sch4p4( 6) Personal information
<b>Name</b>	<i>J. Magee</i> Technical Officer, (T03), Water Management & Use, Toowoomba
<b>Issue Key</b>	<b>JU888</b>

Draft Water Licence 172311~  
Expiry Date 28/02/2009



**Conditions: Schedule A**

**1.01**

The licensee must notify the chief executive of any new or additional works through which water under this water licence is to be taken, prior to taking the water from these new or additional works. The notification must be given in writing and if the new or additional works require development approval, this notification must include details of the relevant development permit(s).

**1.10**

A water year shall be from 1st July to 30th June.

**6.21**

The chief executive shall accept no responsibility whatsoever for the quality of water which is taken or interfered with under the authority of this water licence.

RTI DL RELEASE - DNRM

Release



INVESTIGATION REPORT  
VARY - WL No. 172311  
DP No. 128501

APPLICATION NUMBER:- 172311~ and 128501~

**Background:** On the 12/08/2008, Water Licence 172311 and Development Permit 128501 were varied to fix an error under Section 218 of *Water Act 2000*.

As per the memo dated 25/06/2008, it was discovered the bore was linked to the wrong registered number. This licence should have been issued for the Kumbarilla Beds instead of the Walloon Coal Measures.

Anne Riesz has spoken to Mrs Bridle on numerous occasions regarding this proposed change.

No submissions were received from Mrs Bridle concerning the change.

**Schedule A Terms**

**Water Licence Terms**

1.01  
1.10 ~ 1<sup>st</sup> July – 30<sup>th</sup> June  
6.21

**Development Permit Terms**

DB39

**Recommended Action:-**

That aquifer on WL172311 and DP128501 be changed to Kumbarilla Beds.  
That the Management Unit on WL172311 and DP128501 be changed to Surat East 1.

**Name of Investigating Officer -** Rosalie Hannah

Signature: sch4p4( 6) Personal information

Position: Technical Officer

Date: 18/08/2008

**Name of Approving Officer -**

Signature:

Position:

Date:

TOB  
20/8/08

**NATURAL RESOURCES & WATER  
OFFICE MEMO**

**Author:** Anne Riesz

**Telephone** 46881592

**Fax** 46881188

**DATE:** 25/6/2008

**FROM:** Anne Riesz

**TO:** Martin Moran

**SUBJECT:** Water licence 172311 – Subgroup Change

---

**RECCOMENDATION:**

Change of subgroup on licence 172311 from SURA\_E2 (Surat East 2) to SURA\_E1 (Surat East 1).

**BACKGROUND:**

On request of the client, Gerry Harth and I obtained further information regarding the construction of bore RN 22420 (Works number 22420R). This is an ex – exploration hole, and was cleaned out and cased to a depth of 183 m. On file, there is reference to depths to various formations; however these correspond to a different RN – 22123. I believe that the depth to formation information from RN 22123 was used to determine which formation RN 22420 is taking water from. RN 22420 is taking water from 132 m to 183 m, which, in the official stratigraphic log for that hole, as well as surrounding exploration holes, corresponds to the Kumbarilla Beds (Surat East 1 management unit).

It is therefore my recommendation that the subgroup and formation description be altered to reflect this information.

Regards,

sch4p4( 6) Personal information

Anne Riesz  
Groundwater Assessment and Planning  
Toowoomba

# WATER LICENCE

*Water Act 2000*



<b>Reference</b>	172311	<b>Expiry Date</b>	28/02/2009
<b>Licensee</b>	JOHN NEWTON BRIDLE JILL ELIZABETH BRIDLE		
<b>Authorised Activity</b>	The taking of underground water from SURAT EAST 2 MANAGEMENT UNIT (GREAT ARTESIAN BASIN) under land described as Lot 42 on DY692.		
<b>Authorised Purpose</b>	Stock Intensive		
<b>Description of Land</b>	Attached to the land described as Lot 42 on DY692		
<b>Nominal Entitlement</b>	60 megalitres per water year		
<b>Water Year</b>	1 July to 30 June the following year		

This water licence is subject to the conditions endorsed hereon or attached hereto.

Under the *Integrated Planning Act 1997* a development permit may be required for operational works to take or interfere with the water described in this licence. The licensee must ensure that the relevant development approvals have been obtained prior to installing or constructing new or additional operational works.

Given at Toowoomba this FOURTEENTH day of NOVEMBER 2007.

  
Scott Spencer  
**DIRECTOR-GENERAL**  
**DEPARTMENT OF NATURAL RESOURCES AND WATER**

Release

Client No: 15174R File No: TBA/515/004(4180)  
DPI / DNR Complex, 203 Tor Street, PO BOX 318, TOOWOOMBA, 4350  
Telephone: (07) 4688 1000 Facsimile: (07) 4688 1188

14/11/2007 14:48:12

Page 1 of 2

**Water Licence 172311**  
**Expiry Date 28/02/2009**



**Conditions: Schedule A**

**1.01**

The licensee must notify the chief executive of any new or additional works through which water under this water licence is to be taken, prior to taking the water from these new or additional works. The notification must be given in writing and if the new or additional works require development approval, this notification must include details of the relevant development permit(s).

**1.10**

A water year shall be from 1st July to 30th June.

**6.21**

The chief executive shall accept no responsibility whatsoever for the quality of water which is taken or interfered with under the authority of this water licence.

RTI DL RELEASE - DNRM

Release



# DRAFT WATER LICENCE

*Water Act 2000*



**Queensland  
Government**  
Natural Resources  
and Water

<b>Reference</b>	172311~	<b>Expiry Date</b>	28/02/2009 ✓
<b>Licensee</b>	JOHN NEWTON BRIDLE ✓ JILL ELIZABETH BRIDLE ✓		
<b>Authorised Activity</b>	The taking of underground water from SURAT EAST 2 MANAGEMENT UNIT (GREAT ARTESIAN BASIN) under land described as Lot 42 on DY692. ✓		
<b>Authorised Purpose</b>	Stock Intensive ✓		
<b>Description of Land</b>	Attached to the land described as Lot 42 on DY692 ✓		
<b>Nominal Entitlement</b>	60 megalitres per water year ✓		
<b>Water Year</b>	1 July to 30 June the following year ✓		

36  
24  
60

This water licence is subject to the conditions endorsed hereon or attached hereto.

Under the *Integrated Planning Act 1997* a development permit may be required for operational works to take or interfere with the water described in this licence. The licensee must ensure that the relevant development approvals have been obtained prior to installing or constructing new or additional operational works.

### DELEGATED AUTHORISATION

Under the current instrument of delegation, I have the delegated power to make the decision to give this instrument.

**Approved at** Toowoomba this 14th day of Nov 2007

**Signature** [Redacted] sch4p4( 6) Personal information

**Name** MARTIN JOHN MORAN  
Senior Natural Resource Officer, Toowoomba

**Issue Key** QLQ88

**Draft Water Licence 172311~**

**Expiry Date 28/02/2009**



**Queensland  
Government**

Natural Resources  
and Water

**Conditions: Schedule A**

**1.01**

The licensee must notify the chief executive of any new or additional works through which water under this water licence is to be taken, prior to taking the water from these new or additional works. The notification must be given in writing and if the new or additional works require development approval, this notification must include details of the relevant development permit(s).

**1.10**

A water year shall be from 1st July to 30th June.

**6.21**

The chief executive shall accept no responsibility whatsoever for the quality of water which is taken or interfered with under the authority of this water licence.

RTI DL RELEASE - DNRM

Release

# Investigation Report

Compiled on 12 November 2007 at 3:32 PM

Page 1 of 3

Application Reference 136586

## SUMMARY DETAILS

Application Reference	136586	Authorisation Type	Licence to Take Water
Application Type	Amend Application	Client Reference	15174R
Authorisation Reference	172311 ~	File Reference	TBA/515/004(4180)
Office	TBA - Toowoomba		
Management Group	GAB21 - GREAT ARTESIAN BASIN - SURAT EAST		
Management Sub Group	SURAT EAST 2 MANAGEMENT UNIT		

## APPLICANT DETAILS

### Client Persons:

Surname/Corporation	First Name(s)	ABN/ACN
BRIDLE	JOHN NEWTON	
BRIDLE	JILL ELIZABETH	

### Client Contact Details:

Given Names	John	Surname	Bridle
Postal Address	sch4p4( 6) Personal information		
Preferred Phone		Facsimile	
Alternate Phone		Email	

## CLIENT COMMENTS

## STATUS HISTORY

Status	Effective Date	Status Date	Officer
Reported	12 November 2007	12 November 2007	Brooke Nolan
Under Investigation	12 November 2007	12 November 2007	Brooke Nolan
Received	12 November 2007	12 November 2007	Brooke Nolan

## ADVERTISING

Submissions close date:

Date	Newspaper
------	-----------

## INTERESTED PARTIES

Date	Client Reference	Client Name	Role
------	------------------	-------------	------



# Investigation Report

Compiled on 12 November 2007 at 3:32 PM

Page 2 of 3

Application Reference 136586

Date	Client Reference	Client Name	Role
------	------------------	-------------	------

## ACTIVITY DETAILS (As Applied For)

The taking of underground water from WALLOON COAL MEASURE under land described as Lot 42 on DY692.

## ATTACHED TO LANDS (As Applied For)

Attached to the land described as Lot 42 on DY692

## PROPOSED WATER USE

**Authorised Purpose** Stock Intensive

## INVESTIGATION FINDINGS

### INVESTIGATION REPORT - Application for Relocation of a WATER LICENCE

Application 136578 is to relocate an annual nominal entitlement of 24ML from Water Licence 173300 to Lot 42 on DY692 for Stock Intensive purposes.

Water Licence 173300 currently authorises the take of water from the Surat East 2 for Irrigation and Stock purposes, with an entitlement 177ML per water year.

The proposed relocation is for the transfer of part of the entitlement. The remaining entitlement of 153ML is to remain attached to Lot 136 on DY582.

The proposed relocation is to be amalgamated with Water Licence 172311, from existing works 22420R. If granted the amalgamation of entitlement will be for a total entitlement of 60ML on Lot 42 on DY692.

The application is for the proposed relocation of water within Surat East 2 management unit.

The application was accompanied by;

- a statutory declaration;
- written consent of each interested entity (ATS checked on the 12/11/07 to ensure all interested entities provided consent); and
- application fee.

Under section 15 (E) of the *Water Regulation 2002*, in deciding whether to approve the application, the chief executive must consider the following;

**(a) any additional information given about the application;**

No additional information was provided or required for the assessment of the application.

**(b) the water resource plan;**

The *Water Resource (Great Artesian Basin) Plan 2006* (the "WRP") was implemented in on the 31 March 2006.

This plan applies to artesian water; subartesian water connected to artesian water; water in springs connected to either artesian water or subartesian water connected to artesian water in or from management units in the plan area.

# Investigation Report

Compiled on 12 November 2007 at 3:32 PM

Page 3 of 3

Application Reference 136586

Schedule 4 of the WRP outlines management areas/units and aquifers which the unit are comprised of.

Section 10 of the WRP outlines that the chief executive can make a decision about an application that does not increase the average volume of water that may be taken in the plan area. Granting of the application does not increase the average volume of water that may be taken in the plan area.

**(c) the resource operations plan, including, in particular, the rules, stated in the resource operations plan, for transferring, amending or amalgamating water licences;**

Chapter 6 of the *Great Artesian Basin Resource Operations Plan 2006* (the "ROP"), provides the rules for relocation of a water licence.

The proposed application is for the transfer of water within the Surat East 2 management unit. The application complies with s47 (4) of the ROP.

There are no springs associated with the Walloon Coal Measures near the proposed take.

Entitlements associated with Surat East 2 have been assessed; there are no entitlements within 10km of the Lot 42 on DY692. All entitlements are outside the distance requirements specified in the Alternative Assessment process (Refer to the attached separation distance map).

The application complies with the requirements of s47(3) in relation to protection of springs and existing entitlements.

The application has been assessed against the relevant criteria under Chapter 6 of the ROP, and complies with all necessary requirements.

**(d) any wild river declaration that may apply to the original licence.**

No wild river declaration applies to the original Water Licence.

## Native Title Ramifications

Native Title has been considered and the application can proceed. See the attached Documented Decision form 101.

## RECOMMENDATION

Having considered the facts I recommend that all of the application be **approved with conditions**.

Within 10 business days after deciding the application, the chief executive must give the applicant notice of the decision.

## RECOMMENDATION MADE BY

Name of Investigating Officer Brooke Nolan  
Signature: [Redacted] sch4p4( 6) Personal information  
Position: Project Officer  
Date: 12/11/07

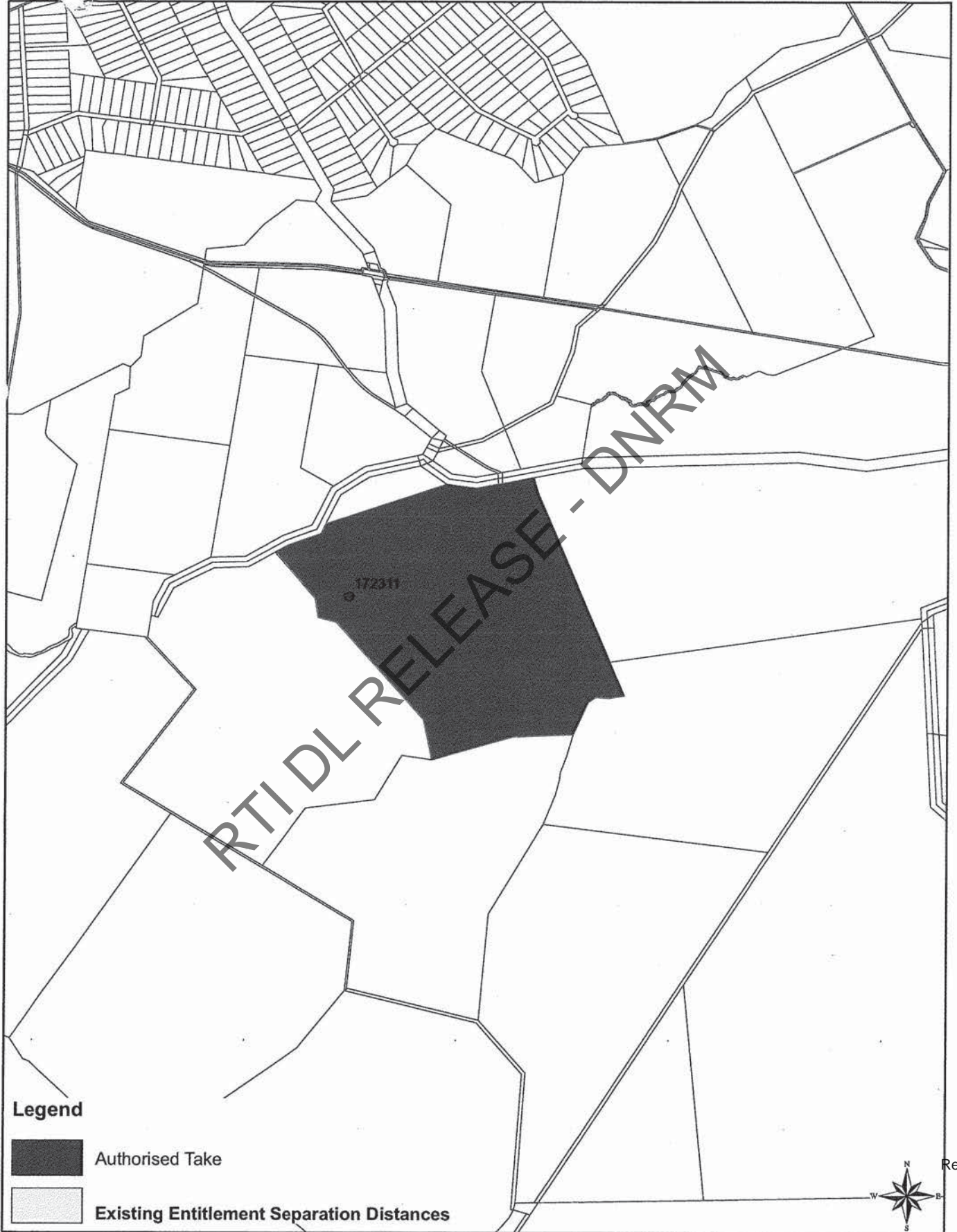
Name of Approving Officer  
Signature: [Redacted] MARTIN MORAN  
Position: SNKO  
Date: 13/11/07



# Authorised Take on Lot 42 on DY692

map (sw alr 07 011)

12th November 2007





## PROPOSED DEALING AREA/S

Land\Watercourse Description: Lot 42/DY692

Local Authority: Tara Shire

Parish: Weranga

Current Tenure/s: Freehold

## PROPOSED DEALING/S

Relocation of 24ML to Lot 42 on DY692, for stock intensive purposes.  
Entitlement to be taken from existing bore.

## DECISION (Please select one option)

 Proceed without notification Notify and consider comments Refer to AAT

## REASON FOR DECISION (Please select one option)

## NOTIFICATION

 Proposed dealing requires notification - Module H

## WATER PROCEDURE ASSESSMENT

 Dealing may proceed without further reference to native title - Water Mod AB Proposed dealing area is covered by an ILUA, refer dealing to AAT - Water Mod AC Proposed dealing area covered by native title determination (native title does not exist) -  
Water Mod AD Proposed dealing to proceed due to previous extinguishing grant - Water Mod BA Proposed dealing to proceed due to previous public works - Water Mod CA Proposed dealing to proceed due to valid dedicated road - Water Mod CB Proposed dealing relates to a primary production activity on a non-exclusive  
pastoral/agricultural lease - Module GB Proposed dealing to proceed as a renewal/amendment action - Module IC

NB: Attach relevant evidence for assessments recorded under Modules BA, CA, CB, GB &amp; IC.

Name of Decision Maker: Brooke NolanPosition: Project OfficerSignature: sch4p4(6) Personal informationDate: 12/11/07Native Title Work Practice for specific  
Deals Under the *Water Act 2000* and  
*Integrated Planning Act 1997*



**Privacy Statement**

"The information collected under this application is collected for the purposes of assessing applications to relocate a water licence and will be treated confidentially in accordance with the department's Information Privacy Principles. However, please note that any instrument of water authority granted will be placed on a publicly searchable register pursuant to section 1009 of the Water Act 2000."

**Purpose of this Form**

To apply to change the location, from which water is taken under a water licence, by transfer, amendment or amalgamation under section 15C of the Water Regulation 2002.

**PART A Transferor's Existing Water Licence Details**

Supply the Transferor's existing licence number that is to be relocated in full or in part. Also, specify the volume to be relocated.

Water Licence

173300

Volume (if partial) Relocation

24 ML

**PART B Interested Entities**

Attach a statutory declaration that states 'each person (interested entity) who has a financial or other interest in the land of the holder for which the licence is held has been given notice of the proposed transfer, amendment or amalgamation (relocation)'.

Tick if attached.

Attach the written consent of each interested entity to the proposed transfer, amendment or amalgamation (relocation)'.

Tick if attached.

**PART C Transferor Details**

The person or persons who is the holder of the water licence that is to be relocated.

Name Specify the full name of all persons who are the holders of the water licence that is to be relocated.

GARY GEORGE DEMPSEY

ADRIENNE INEZ DEMPSEY

Attention (Optional) (eg, Principal, Secretary, Managing Director, etc)

Mailing Address All correspondence will be delivered to this address

[Redacted]  
sch4p4(6) Personal information

State

[Redacted]

Postcode

[Redacted]

Country

if not Australia

[Redacted]

**Contact Person's Details**

(if different from above)

Title

Mr

Mrs

Ms

Miss

Other

please specify

Given Name

GARY GEORGE

Last Name

DEMPSEY

Preferred Phone

[Redacted]

Alternate Phone

[Redacted]

Facsimile

[Redacted]

Email Address

[Redacted]

OFFICE USE ONLY	Fee Received \$	261.40	Application	1136586
	Receipt No.	3583155	Client	15174K
	Registration Date	10/10/07	Initials	

Dept Natural Resources & Water

- 9 OCT 2007

TOOWOOMBA

COPY; ORIGINALS ON TMB/515/004(466) File A



**PART D Transferee Details**

Complete this part where there is a transferee that is different to the transferor.

**Name** Specify the full name of all persons who are to become the new water licence holder(s).

JOHN NEWTON BRIDLE  
JILL ELIZABETH BRIDLE

**Attention (Optional)** (eg, Principal, Secretary, Managing Director, etc)

**Mailing Address** All correspondence will be delivered to this address

sch4p4( 6) Personal information

State QLD

Postcode 4405

Country if not Australia AUSTRALIA

**Contact Person's Details**  
(if different from above)

Title  Mr  Mrs  Ms  Miss  Other please specify

Given Name ANNE ROSEMARY

Last Name BRIDLE

Preferred Phone Alternate Phone Facsimile

Email Address

RTI DL RELEASE - DNRM



**PART E Relocation 1 Details**

To be completed by the end recipient of the relocated volume.

i) Volume for Relocation

Specify volume for relocation in megalitres.  ML

ii) Amalgamation

Are you proposing to amalgamate the relocated volume with an existing water licence?

NO  YES

NOTE: If the Transferor and Transferee are separate entities, or persons, then this section does not apply to the Transferor.

If no, complete the rest of this part.

If yes, specify water licence number, and do not complete the rest of this part unless the water licence does not have associated works.

iii) Proposed Works for Taking Water

Do you intend to construct new works for taking water?.

NO  YES

Are you proposing to take water using existing works?.

NO - go to question iv) or v) (whichever is relevant)

YES - is there a works number?

NO - go to question iv) or v) (whichever is relevant)  YES - please provide works number and go to section vi)

iv) Proposed Location of Taking Groundwater

If taking groundwater, specify the source.

Aquifer Name (if known)  Target depth  metres

Specify the point of take.

Lot	Plan	GPS Location of Proposed Take (Datum-GDA 94)					
<input type="text"/>	<input type="text"/>	<input type="text"/> °	<input type="text"/> '	<input type="text"/> ''E	<input type="text"/> °	<input type="text"/> '	<input type="text"/> ''S
<input type="text"/>	<input type="text"/>	<input type="text"/> °	<input type="text"/> '	<input type="text"/> ''E	<input type="text"/> °	<input type="text"/> '	<input type="text"/> ''S
<input type="text"/>	<input type="text"/>	<input type="text"/> °	<input type="text"/> '	<input type="text"/> ''E	<input type="text"/> °	<input type="text"/> '	<input type="text"/> ''S
<input type="text"/>	<input type="text"/>	<input type="text"/> °	<input type="text"/> '	<input type="text"/> ''E	<input type="text"/> °	<input type="text"/> '	<input type="text"/> ''S

v) Proposed Location of Taking Surface Water

If taking surface water, specify the source.

Water in a watercourse, lake or spring

Name

Overland Flow water

If taking surface water, describe the parcels on or adjoining the place from which the water is to be taken. If the water is to be taken from a point within the bed and banks of a boundary watercourse which cannot be properly described in terms of a lot or plan, enter the property description of the nearest adjacent land and tick the 'Adjacent to' box.

Adjacent to (✓)	Lot	Plan
<input type="checkbox"/>	<input type="text"/>	<input type="text"/>
<input type="checkbox"/>	<input type="text"/>	<input type="text"/>
<input type="checkbox"/>	<input type="text"/>	<input type="text"/>
<input type="checkbox"/>	<input type="text"/>	<input type="text"/>

Release

**PART E Relocation 1 Details (Cont'd)**

vi) Attached Parcels

Specify the lot and plan numbers for the land on which the water is to be used.

Lot	Plan	Lot	Plan
42	DY 692		

vii) Purpose for Proposed Take of Water

Specify which of the purposes below apply to proposed taking of water.

<input type="checkbox"/> Domestic	<input type="checkbox"/> Irrigation
<input type="checkbox"/> Stockwatering	<input checked="" type="checkbox"/> Stock Intensive <i>(eg Feedlot, Piggery, Dairy)</i>
<input type="checkbox"/> Waterharvesting	<input type="checkbox"/> Other (Specify) <input type="text"/>
<input type="checkbox"/> Aquaculture <i>(attach proposal)</i>	
<input type="checkbox"/> Industrial <i>(attach proposal)</i>	

viii) Sketch - Showing location where water is to be taken. Include property boundaries and Lot/Plan descriptions.



See Map attached

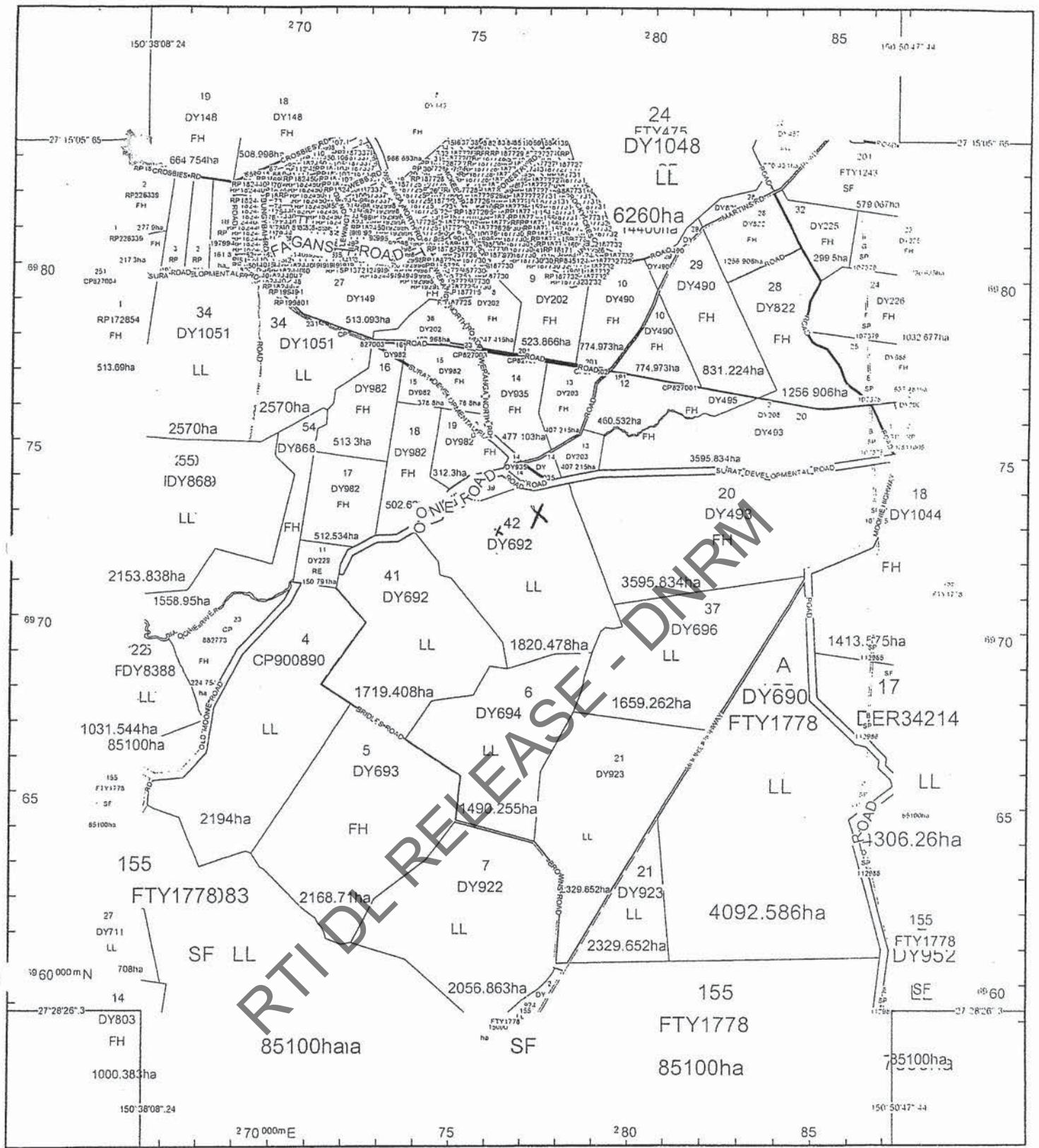
RTI DL RELEASE - DNRM

Release


ix) Comments

Provide any further comments or information that may be of assistance in assessing this application.



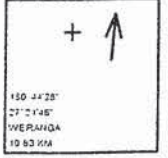
STANDARD MAP NUMBER  
9043-31222



**SmartMap**

An External Product of the  
Basic Land Information Network  
Based upon an extraction from the  
Digital Cadastral Data Base

MAP WINDOW POSITION &  
NEAREST LOCALITY



**SUBJECT PARCEL DESCRIPTION**

DCDB	
Lot/Plan	42/DY692
Area/Volume	1820.478ha
Tenure	LANDS LEASE
Local Government	TARA SHIRE
Locality	MARMADUA
Parish	WERANGA
County	DERBY
Parcel/Segment	5/145499

**CLIENT SERVICE STANDARDS**

PRINTED (dd/mm/yyyy) 7/1/2004  
(Important Notice: The information  
hereon is NOT an OFFICIAL RECORD and  
its ACCURACY is NOT GUARANTEED)  
DCDB 06/01/2004  
(Lots with an area less than 50000  
square metres are not shown)  
For symbology see the BLIN Abbreviations  
Sheet

**LEGEND**

X	Feedlot Site
X	172311 bore



**Queensland  
Government**  
Natural Resources  
and Mines  
(c) The State of Queensland,  
Department of Natural Resources

Release



**PART H Transferor Declaration**

*All current holders of existing water licence to complete and sign the declaration below.*

Being the legal holder(s) of the existing water licence, I/we do hereby apply for the relocation of the water licence identified in Part A herein. I/We declare that the information contained in this application is true and correct.

**INDIVIDUAL** *Attach separate sheet (or photocopy) if more than 2 signatures required.*

Name GARY GEORGE DEMPSEY

Signature [Redacted]  
sch4p4(6) Personal information

Position/Title (if applicable) [Redacted]

Date 9.10.07

Witnessed By [Redacted]

Witness Signature [Redacted]

Date 9.10.07

Name ADRIENNE INEZ DEMPSEY

Signature [Redacted]

Position/Title (if applicable) [Redacted]

Date 9.10.07

Witnessed By [Redacted]

Witness Signature [Redacted]

Date 9.10.07

MALCOLM CHARLES BOUGOURIE  
A JUSTICE OF THE PEACE  
(COMMISSIONER FOR DECLARATIONS)  
FOR THE STATE OF QUEENSLAND  
4105  
2 STUART STREET, DALBY, Q.

MALCOLM CHARLES BOUGOURIE  
A JUSTICE OF THE PEACE  
(COMMISSIONER FOR DECLARATIONS)  
FOR THE STATE OF QUEENSLAND  
4105  
2 STUART STREET, DALBY, Q. 4405

**CORPORATION** *Executed for and on behalf of (Corporation)*

*"Corporations must sign in accordance with section 127 of the Corporations Act 2001 (Cth). If the body corporate is a proprietary company with a sole director who is the sole secretary, the party must state next to their signature that they are the sole director and the sole secretary of the company (section 129(5) and (6) of the Corporations Act 2001)."*

		ACN	
By (Name)		By (Name)	
Position		Position	
Signature		Signature	
Date		Date	
Witnessed By		Witnessed By	
Witness Signature		Witness Signature	
Date		Date	

RTI/DL RELEASE/DND/M

**PART I Transferee Declaration**

All intended holders to complete and sign the declaration below.

Being the intended holder(s) of the water licence, I/we declare that the information contained in this application is true and correct.

**INDIVIDUAL** Attach separate sheet (or photocopy) if more than 2 signatures required

Name JOHN NENTON BRIDLE

Signature [Redacted]

Position/Title (if applicable) PARTNER

Date 9.10.2007

Witnessed By ANNE ROSEMARY BRIDLE

Witness Signature [Redacted]

Date 9.10.2007

Name JILL ELIZABETH BRIDLE

Signature [Redacted]

Position/Title (if applicable) PARTNER

Date 9.10.2007

Witnessed By ANNE ROSEMARY BRIDLE

Witness Signature [Redacted]

Date 9.10.2007

**CORPORATION** Executed for and on behalf of (Corporation)

"Corporations must sign in accordance with section 127 of the Corporations Act 2001 (Cth). If the body corporate is a proprietary company with a sole director who is the sole secretary, the party must state next to their signature that they are the sole director and the sole secretary of the company (section 129(5) and (6) of the Corporations Act 2001)."

		ACN	
By (Name)		By (Name)	
Position		Position	
Signature		Signature	
Date		Date	
Witnessed By		Witnessed By	
Witness Signature		Witness Signature	
Date		Date	

RTI/DL RELEASE - DMO







# WATER LICENCE

Water Act 2000



<b>Reference</b>	172311	<b>Expiry Date</b>	28/02/2009
<b>Licensee</b>	JOHN NEWTON BRIDLE JILL ELIZABETH BRIDLE		
<b>Authorised Activity</b>	The taking of underground water from WALLOON COAL MEASURE under land described as Lot 42 on DY692.		
<b>Authorised Purpose</b>	Stock Intensive		
<b>Description of Land</b>	Attached to the land described as Lot 42 on DY692		
<b>Nominal Entitlement</b>	36 megalitres per water year		

This water licence is subject to the conditions endorsed hereon or attached hereto.

Under the *Integrated Planning Act 1997* a development permit may be required for operational works to take or interfere with the water described in this licence. The licensee must ensure that the relevant development approvals have been obtained prior to installing or constructing new or additional operational works.

Given at Toowoomba this TWENTY-SIXTH day of MARCH 2007.

Scott Spencer  
DIRECTOR-GENERAL  
DEPARTMENT OF NATURAL RESOURCES AND WATER

Release

Water Licence 172311  
Expiry Date 28/02/2009



**Conditions: Schedule A**

**1.01**

The licensee must notify the chief executive of any new or additional works through which water under this water licence is to be taken, prior to taking the water from these new or additional works. The notification must be given in writing and if the new or additional works require development approval, this notification must include details of the relevant development permit(s).

**1.10**

A water year shall be from 1st July to 30th June.

**6.21**

The chief executive shall accept no responsibility whatsoever for the quality of water which is taken or interfered with under the authority of this water licence.

RTI DL RELEASE - DNRM

Release

**DRAFT**  
**WATER LICENCE**  
*Water Act 2000*



**Reference** 172311~ ✓ **Expiry Date** 28/02/2009 ✓  
**Licensee** JOHN NEWTON BRIDLE ✓  
JILL ELIZABETH BRIDLE ✓  
**Authorised Activity** The taking of underground water from WALLOON COAL MEASURE under land described as Lot 42 on DY692.  
**Authorised Purpose** Stock Intensive  
**Description of Land** Attached to the land described as Lot 42 on DY692  
**Nominal Entitlement** 36 megalitres per water year

This water licence is subject to the conditions endorsed hereon or attached hereto.

Under the *Integrated Planning Act 1997* a development permit may be required for operational works to take or interfere with the water described in this licence. The licensee must ensure that the relevant development approvals have been obtained prior to installing or constructing new or additional operational works.

DELEGATED AUTHORISATION	
Under the current instrument of delegation, I have the delegated power to make the decision to give this instrument.	
<b>Approved at</b>	Twba this 26th day of March 2007
<b>Signature</b>	sch4p4(6) Personal information
<b>Name</b>	Desai Desmond. Administration Officer
<b>Issue Key</b>	LL9UC



Draft Water Licence 172311~

Expiry Date 28/02/2009



Queensland  
Government

Natural Resources  
and Water

**Conditions: Schedule A**

**1.01**

The licensee must notify the chief executive of any new or additional works through which water under this water licence is to be taken, prior to taking the water from these new or additional works. The notification must be given in writing and if the new or additional works require development approval, this notification must include details of the relevant development permit(s).

**1.10**

A water year shall be from 1st July to 30th June.

**6.21**

The chief executive shall accept no responsibility whatsoever for the quality of water which is taken or interfered with under the authority of this water licence.

RTI DL RELEASE - DNRM

Release

# Investigation Report

Compiled on 8 February 2007 at 12:04 PM

Page 1 of 3

Application Reference 125422

## SUMMARY DETAILS

Application Reference	125422	Authorisation Type	Licence to Take Water
Application Type	Renewal Application	Client Reference	15174R
Authorisation Reference	172311~	File Reference	TBA/515/004(4180)
Office	TBA - Toowoomba		
Management Group	GAB - GREAT ARTESIAN BASIN		
Management Sub Group	GAB - TARA SHIRE		

## APPLICANT DETAILS

### Client Persons:

Surname/Corporation	First Name(s)	ABN/ACN
BRIDLE	JOHN NEWTON	
BRIDLE	JILL ELIZABETH	

### Client Contact Details:

Given Names	John	Surname	Bridle
Postal Address	sch4p4( 6) Personal information		
Preferred Phone		Facsimile	
Alternate Phone		Email	

## CLIENT COMMENTS

## STATUS HISTORY

Status	Effective Date	Status Date	Officer
Draft	8 February 2007	8 February 2007	Rebecca Wilson
Reported	8 February 2007	8 February 2007	Rebecca Wilson
Under Investigation	8 February 2007	8 February 2007	Rebecca Wilson
Awaiting Information	24 January 2007	24 January 2007	Kasai Desmond
Received	24 January 2007	24 January 2007	Kasai Desmond

## ADVERTISING

Submissions close date:

Date	Newspaper
------	-----------

## INTERESTED PARTIES

Date	Client Reference	Client Name	Role
------	------------------	-------------	------

## ACTIVITY DETAILS (As Applied For)

# Investigation Report

Compiled on 8 February 2007 at 12:04 PM

Page 2 of 3

Application Reference 125422

The taking of underground water from WALLOON COAL MEASURE under land described as Lot 42 on DY692.

## ATTACHED TO LANDS (As Applied For)

Attached to the land described as Lot 42 on DY692

## PROPOSED WATER USE

**Authorised Purpose** Stock Intensive

## INVESTIGATION FINDINGS

### INVESTIGATION REPORT - RENEWAL ENTITLEMENT WL No. 172311

APPLICATION NUMBER:- 125422 ✓

#### Application Details:

Date Application or Dealing was received:- 24 January 2007 ✓

Was application received before expiry date:- Yes ✓  
Have all signed? Yes ✓

Is all of the original property still owned by the current licensee? Yes ✓

Is this the key water licence? Yes ✓

List all Development Permits Nos that need to be linked to THIS WATER LICENCE and Water Licence Nos that correspond with the DP. These are currently in conjunction.

DP NO.	OLD WL NO.	Works No.	Registered No.	Works Installed??
128501 ✓	172311 ✓	22420R ✓	22420 ✓	Yes ✓

Purpose:- Stock Intensive ✓

Are all of the works installed? Yes ✓

Are any of the proposed works noted as installed on renewal? No ✓

Location Parcels:- 42 DY692 ✓

To Supply Parcels:- 42 DY692 ✓

Release

#### Act Provisions: - Renewal

This application is being dealt with under Ch 2, Pt 6, Div 2, Subdiv 4 Other dealings water licences, s220.

Native Title:



# Investigation Report

Compiled on 8 February 2007 at 12:04 PM

Page 3 of 3

Application Reference 125422

## FREEHOLD AND SCHEDULED INTERESTS

The tenure 42 DY 692 is Freehold and commenced on the 21 September 2005. In accordance with Chapter 2 Module BA of the *Native Title Work Procedures*, the grant of a licence or permit under the *Water Act 2000* may proceed without native title notification.

## RECOMMENDATION

Having considered the facts I recommend that the application to renew be **approved without variation**.

Amount Received:- \$108.60 - 2 years ✓  
Receipt Number:- 3478718 ✓

New Expiry Date:- 28 February 2009 ✓

## CONDITIONS

NON-GMA - Metered	1.01 Notice of any new or additional works ✓	
	1.10 Define the water year period ✓	1 Sep - 31 Aug
	6.21 No responsibility quality water taken/interfered ✓	
Schedule B Terms (if required)	N/A ✓	

## CONSIDERATIONS

No Information Notice is required.

## ACTIONS REQUIRED

- Ensure works are linked as per details above ✓

Reporting Officer:- Rebecca Wilson  
Date:- 8 February 2007

Approved:- sch4p4( 6) Personal information

Position:- A/A03

Date:- 9/02/07

## PROPOSED DEALING AREA/S

Land\Watercourse Description: WALLEON COAL MEASURE 42/DY/692.

Local Authority: TARA Parish: WERANGA.

Current Tenure/s: FREEHOLD.

## PROPOSED DEALING/S

- Renewal of Water Licence 172311

## DECISION (Please select one option)

- Proceed without notification  Notify and consider comments
- Refer to AAT

## REASON FOR DECISION (Please select one option)

## NOTIFICATION

- Proposed dealing requires notification - Module H

## WATER PROCEDURE ASSESSMENT

- Dealing may proceed without further reference to native title - Water Mod AB
- Proposed dealing area is covered by an ILUA, refer dealing to AAT - Water Mod AC
- Proposed dealing area covered by native title determination (native title does not exist) - Water Mod AD
- Proposed dealing to proceed due to previous extinguishing grant - Water Mod BA
- Proposed dealing to proceed due to previous public works - Water Mod CA
- Proposed dealing to proceed due to valid dedicated road - Water Mod CB
- Proposed dealing relates to a primary production activity on a non-exclusive pastoral/agricultural lease - Module GB
- Proposed dealing to proceed as a renewal/amendment action - Module IC

NB: Attach relevant evidence for assessments recorded under Modules BA, CA, CB, GB & IC.

Name of Decision Maker: Kasai Desmond

Position: A/A03

Signature: sch4p4(6) Personal information

Date: 12/02/07





**Reference** 172311 **Expiry Date** 28/02/2007

**Licensee** JOHN NEWTON BRIDLE  
JILL ELIZABETH BRIDLE

**Authorised Activity** The taking of underground water from WALLOON COAL MEASURE under land described as Lot 42 on DY692.

**Authorised Purpose** Stock Intensive

**Description of Land** Attached to the land described as Lot 42 on DY692

**Nominal Entitlement** 36 megalitres per water year

**Licensee**

Specify the full name of all persons who hold this licence (eg John Bertram SMITH; Mary Louise SMITH) . In the case of a Corporation, please also supply the ACN.

Name(s)  
(Please print)

JOHN NEWTON BRIDLE & JILL ELIZABETH BRIDLE

ACN

Note: The Declaration part of this form must be signed and dated by each Licensee.

**Contact and Correspondence**

Specify the contact and correspondence details for the person who should be contacted in relation to this application. (You only need to do this once if a number of licences are to be renewed.)

Title Mr  Mrs  Ms  Miss  Other (specify)

Full Name

JOHN NEWTON BRIDLE

Postal Address

sch4p4( 6) Personal information

Preferred Phone

Email

Alternative Phone

Fax

**Current Status of the Licence**

Are any works installed that could take water (ie. an existing bore or a pump in a watercourse) or that could interfere with the flow of water (ie. dam or weir)?

Yes  No

Are any such works now in use?

Yes  No

(NOTE: Portable pumping units are considered to be installed works.)

Dept Natural Resources & Mines  
24 JAN 2007  
TOOWOOMBA

OFFICE USE ONLY	Fee Received \$ 108.60	File No.	TBA-T 4180
	Receipt No. 3478718	Client	15174R
	Application 125422	Authorisation	172311
	Registration Date 6/2/07	Initials	

Sign on Last Page



**APPLICATION FOR RENEWAL OR SURRENDER**

ence

172311

Expiry Date

28/02/2007

Water Used Under this Licence						
How is water used - irrigation or, if other, please specify	Estimated volume used (Megalitres per year)	Area irrigated (Hectares)	Crop type	Amount applied (mm)	Application method & rate (eg Traveller 50mm/hour)	Pump details (Type & Size in mm)
<b>Stockwatering use:</b> Type of stock <b>BEEF CATTLE</b> Number of stock <b>1500</b>						

**Declaration** (To be signed by all Licensees.)

I/We apply for the renewal of this water licence for a period of (Please tick only one box below. Note that the fees shown apply to applications received from 1 September 2006.)

2 years (\$108.60)                       5 years (\$271.50)

I/We hereby apply to surrender this water licence.

**Individual(s)**

Name (please print) JOHN NEWTON BRIDE JILL ELIZABETH BRIDE

Signature [Redacted] [Redacted]

Date 02/11/07 02/11/07

Name (please print) \_\_\_\_\_

Signature \_\_\_\_\_

Date   /  /     /  /  

**Incorporated Company or Association**

Executed for and on behalf of (Company/Association) \_\_\_\_\_

by \_\_\_\_\_ Position \_\_\_\_\_

Signature \_\_\_\_\_ Date   /  /  

Witnessed by \_\_\_\_\_

Signature \_\_\_\_\_

**Payment Options** (please complete the appropriate details)

Cheque (Make payable to the "Department of Natural Resources and Water" and mark "Not Negotiable")

Bankcard                       Mastercard                       Visa                       American Express

Card Number                                    

Expiry Date       /                            Name on card \_\_\_\_\_

Amount Paid \$ \_\_\_\_\_                      Cardholder's Signature \_\_\_\_\_

**This application must be received by the chief executive no later than the expiry date.**

# WATER LICENCE

Water Act 2000

Page 1 of 2



Queensland  
Government  
Natural Resources  
and Mines

<b>Reference</b>	172311	<b>Expiry Date</b>	28/02/2007
<b>Licensee</b>	JOHN NEWTON BRIDLE JILL ELIZABETH BRIDLE		
<b>Activity</b>	The taking of subartesian water from WALLOON COAL MEASURE under land described as 42/DY692.		
<b>Purpose</b>	Stock Intensive		
<b>Description of Land</b>	Attached to the land described as 42/DY692		
<b>Nominal Entitlement</b>	36 megalitres per water year		

This water licence is subject to the conditions endorsed hereon or attached hereto.

Under the *Integrated Planning Act 1997* a development permit may be required for operational works to take or interfere with the water described in this licence. Development applications are made to the Local Authority or the Department of Natural Resources and Mines. The licensee must ensure that the relevant development approvals have been obtained prior to installing or constructing new or additional operational works.

Given at Toowoomba this TENTH day of OCTOBER 2002

A handwritten signature in black ink, appearing to read 'Terry Hogan', with a horizontal line extending to the right.

Terry Hogan  
**DIRECTOR-GENERAL**  
**DEPARTMENT OF NATURAL RESOURCES AND MINES**

Release

Client No: 15174R      File No: TBA-T 4180  
DPI / DNR Complex, 203 Tor Street, PO BOX 318, TOOWOOMBA, 4350  
Telephone: (07) 4688 1000      Facsimile: (07) 4688 1188

10/10/2002 09:36:52



**Conditions: Schedule A**

**1.01**

The licensee must notify the chief executive of any new or additional works through which water under this water licence is to be taken, prior to taking the water from these new or additional works. The notification must be given in writing and if the new or additional works require development approval, this notification must include details of the relevant development permit(s).

**1.10**

A water year shall be from 1st September to 31st August.

**1.20**

The water taken under this water licence may only be used within the boundaries of the land to which it is attached.

**1.60**

In the event of a stock and/or domestic water supply on a neighbouring property being unduly affected as a result of the taking of water under the authority of this water licence, the licensee shall enter into arrangements to make good the supply of water to such neighbouring property.

**4.15**

Water must not be taken under the authority of this water licence until a meter of a type approved by the chief executive to record the volume taken is installed.

**4.16**

The meter of a type approved by the chief executive to record the volume of water taken under the authority of this water licence must be purchased and installed at the licensee's expense.

**4.17**

The meter will be maintained at the expense of the licensee.

**4.19**

The meter must be installed to the satisfaction of the chief executive.

**5.20**

Meter readings of all water taken under the authority of this water licence must be recorded by the licensee every 3 months. Such records must include the time and date when water is taken and the volume of water taken and must be forwarded to the chief executive at the Departments Toowoomba office by the end of each water year.

**6.21**

The chief executive shall accept no responsibility whatsoever for the quality of water which is taken or interfered with under the authority of this water licence.

Release



# DRAFT WATER LICENCE

Water Act 2000

Page 1 of 2



**Reference** 172311 **Expiry Date** 28/02/2007

**Licensee** JOHN NEWTON BRIDLE  
JILL ELIZABETH BRIDLE

**Activity** The taking of subartesian water from WALLOON COAL MEASURE under land described as 42/DY692.

**Purpose** Stock Intensive

**Description of Land** Attached to the land described as 42/DY692

**Nominal Entitlement** 36 megalitres per water year

This water licence is subject to the conditions endorsed hereon or attached hereto.

Under the *Integrated Planning Act 1997* a development permit may be required for operational works to take or interfere with the water described in this licence. Development applications are made to the Local Authority or the Department of Natural Resources and Mines. The licensee must ensure that the relevant development approvals have been obtained prior to installing or constructing new or additional operational works.

DELEGATED AUTHORISATION	
Approved at	<u>the</u> this <u>3</u> day of <u>Oct/02</u>
Signature	<u>[Redacted]</u> sch4p4(6) Personal information
Name	<u>[Signature]</u> Senior Technical Officer (Groundwater Hydrology)
Issue Key	GBX3K

**Draft Water Licence 172311**

**Expiry Date 28/02/2007**

Page 2 of 2



**Conditions: Schedule A**

**1.01**

The licensee must notify the chief executive of any new or additional works through which water under this water licence is to be taken, prior to taking the water from these new or additional works. The notification must be given in writing and if the new or additional works require development approval, this notification must include details of the relevant development permit(s).

**1.10**

A water year shall be from 1st September to 31st August.

**1.20**

The water taken under this water licence may only be used within the boundaries of the land to which it is attached.

**1.60**

In the event of a stock and/or domestic water supply on a neighbouring property being unduly affected as a result of the taking of water under the authority of this water licence, the licensee shall enter into arrangements to make good the supply of water to such neighbouring property.

**4.15**

Water must not be taken under the authority of this water licence until a meter of a type approved by the chief executive to record the volume taken is installed.

**4.16**

The meter of a type approved by the chief executive to record the volume of water taken under the authority of this water licence must be purchased and installed at the licensee's expense.

**4.17**

The meter will be maintained at the expense of the licensee.

**4.19**

The meter must be installed to the satisfaction of the chief executive.

**5.20**

Meter readings of all water taken under the authority of this water licence must be recorded by the licensee every 3 months. Such records must include the time and date when water is taken and the volume of water taken and must be forwarded to the chief executive at the Departments Toowoomba office by the end of each water year.

**6.21**

The chief executive shall accept no responsibility whatsoever for the quality of water which is taken or interfered with under the authority of this water licence.

Release

# Investigation Report

Compiled on 26-August-2002 at 11:36 AM

Page 1 of 4

## SUMMARY DETAILS

<b>Application Reference</b>	61618	<b>Authorisation Type</b>	Licence to Take Water
<b>Application Type</b>	New Application	<b>Client Reference</b>	15174R
<b>Authorisation Reference</b>	172311	<b>File Reference</b>	TBA-T 4180
<b>Sub Group</b>	TBA SOUTH SANDSTONES GROUNDWATER		

## APPLICANT DETAILS

**Name** JOHN NEWTON BRIDLE; JILL ELIZABETH BRIDLE

**Postal Address** [REDACTED] sch4p4(6) Personal information

### Client Contact Details:

**Given Names** John

**Surname** Bridle

**Preferred Phone** [REDACTED]

**Facsimile** [REDACTED]

**Alternate Phone** [REDACTED]

**Email** [REDACTED]

## CLIENT COMMENTS

## STATUS HISTORY

Status	Effective Date	Status Date	Officer
Approved	26 August 2002	26 August 2002	J Osbaldeston
Reported	26 August 2002	26 August 2002	J Osbaldeston
Under Investigation	7 August 2002	7 August 2002	Jim Osbaldeston
Submissions Closed	6 August 2002	7 August 2002	
Advertised	25 June 2002	3 July 2002	Bev Burow
Received	12 June 2002	18 June 2002	burowb

## ADVERTISING

Submissions close date: 6 August 2002

## SUBMITTERS

Date	Client Reference	Client Name	Role
------	------------------	-------------	------

*Expiry Date  
28/2/2007*



# Investigation Report

Compiled on 26-August-2002 at 11:36 AM

Page 2 of 4

## ACTIVITY DETAILS (As Applied For)

The taking of subartesian water from WALLOON COAL MEASURE under land described as 42/DY692.

## WORKS DETAILS (As Applied For)

## ATTACHED TO LANDS (As Applied For)

Attached to the land described as 42/DY692

## PROPOSED WATER USE

**Purpose** Stock Intensive  
**Allocation** 36 megalitres per water year.

## INVESTIGATION FINDINGS

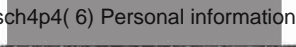
### REPORT ON APPLICATION FOR A WATER LICENCE

Having considered the facts I recommend that the application be  
GRANTED SUBJECT TO VARIATION & MODIFICATIONS

RIGHT OF APPEAL? Yes

### RECOMMENDATION

Investigation Officer: J Osbaldeston

Signature:  sch4p4( 6) Personal information

Position: Technical Officer (Groundwater Licensing)

Date: 26/8/02

### APPROVAL TO DRAFT AUTHORISATION

Approving Officer:

Signature: 

Position: STO

Date:

=====

APPLICATION FOR WATER LICENCE

# Investigation Report

Compiled on 26-August-2002 at 11:36 AM

Page 3 of 4

## DETAILS OF AUTHORISATION TO BE GRANTED:

Works are now: Existing

## AUTHORISATION ALLOCATION

To be granted:

Allocation Amount: 36 megalitres (existing/new)  
Inprinciple Allocation: megalitres

---

## INVESTIGATION COMMENTS

This application is for a water permit to obtain a annual groundwater allocation of 36 megalitres for stock intensive.

The property is located on the Old Moonie Road & Surat Developmental Road Marmadua approx 11k south of Weranga. The stratigraphy for bore RN 22123 is

0 - 97 Kumbarilla  
97 - 534 Walloon Coal Measures

The existing bore is a converted oil bore redeveloped to a depth of 183 metres.

Allocation:

Property area 1820 ha x 0.4 ML/ha	= 728ML
Bore supply 1.5l/s x cont pumping	= 49ML
Allocation applied for	= 36ML

Recommended allocation: 36ML

0-0-0-0-0-0-0-0-0

Recommend the issue of the application as applied for subject to the following conditions:

Authorisation Conditions for Water Licence under Water Act 2000

Sub-Artesian Aquifers

1

Licence Conditions

WL - Non GMA - Metered

1.01 The licensee must notify the chief executive of any new or additional works through which water under this water licence is to be taken, prior to taking the water from these new or additional works. The notification must be given in writing and if the new or additional works require

Release

# Investigation Report

Compiled on 26-August-2002 at 11:36 AM

Page 4 of 4

development approval, this notification must include details of the relevant development permit(s).

1.10 A water year shall be from ~1 September to 31 August ~.

1.20 The water taken under this water licence may only be used within the boundaries of the land to which it is attached.

4.15 Water must not be taken under the authority of this water licence until a meter of a type approved by the chief executive to record the volume taken is installed.

4.16 The meter of a type approved by the chief executive to record the volume of water taken under the authority of this water licence must be purchased and installed at the licensee's expense.

4.35 The measuring device must be installed to the satisfaction of the chief executive.

4.36 The measuring device will be maintained at the expense of the ~licensee~.

5.20 Meter readings of all water taken under the authority of this water licence must be recorded by the licensee every ~3 months~. Such records must include the time and date when water is taken and the volume of water taken and must be forwarded to the chief executive at ~the Departments Toowoomba office~ by the 7th day at the end of each quarter.

6.21 The chief executive shall accept no responsibility whatsoever for the quality of water which is taken or interfered with under the authority of this water licence.

If Required

## Interference

1.60 In the event of a stock and/or domestic water supply on a neighbouring property being unduly affected as a result of the taking of water under the authority of this water licence, the licensee shall enter into arrangements to make good the supply of water to such neighbouring property.

## Schedule B Conditions

### Reasons for Decision to Grant Water Licence

The property is in an area where new or additional groundwater entitlements from aquifers in the Walloon Coal Measures formation may still be granted, subject to groundwater licensing guidelines;

The allocation applied for is within the maximum entitlement for your property that may be granted from the above aquifer system, under groundwater licensing guidelines for the equitable distribution of the resource.

Release







# Transmission Report

Date/Time  
G3 Local Terminal ID  
G4 Local Terminal ID  
Local Name  
Company LOGO

20- 6-02;12:12  
61746881188  
D. N. R. TOR ST

Document has been sent.

Document Size A4S

## SPECIFICATION FOR PUBLICATION OF NOTICE

**Date of Insertion:** Tuesday 25 / 06 / 2002  
**Newspaper:** Dalby Herald  
**No. of Insertions:** One  
**Space:** Set Solid (S/C)  
**Classification:** Public Notice

### NOTICE OF APPLICATION - WATER ACT 2000

Notice is hereby given of application for a water licence made under the *Water Act, 2000* the details of which are:

**Applicant name:** JN & JE Bridle  
**Application reference:** 61618  
**Application details:** The application is for a water licence to take subterranean water from the Walloon Coal Measures, underlying Lot 42 DY692 Parish of Weranga for the purpose of Stock Intensive with an entitlement of 36 megalitres per water year. The property is located on The Old Moonie Road and Surat Developmental Road, Marmadue.

**Submissions:** Any person with an interest in the application may make a submission. Submissions must be made in writing to the Chief Executive, PO Box 318, Toowoomba Q 4350 and must state the grounds of the submission and the facts and circumstances relied on in support of the grounds. The submission must include the applicant name, application reference and the submitter's postal address and contact details. Closing date for submissions is 6th August, 2002.

Copies of the applications may be inspected at 203 Tor Street, Toowoomba.

**Enquiries:** Telephone Bev Burow  
07-4688 1000

RTI DL RELEASE DNRM

Release

Total Pages Scanned : 1  
Total Pages Sent : 1

No	Doc.	Receiver	Start Time	Durat.	Pages	Mode	Contents	Status
1	0002	046698467	20- 6;12:10	1' 01"	1 / 1	EC		CP

Note :  
EC: Error Correct RE: Resend BC: Broadcast CR: Check Remote  
CP: Completed PG: Polling MB: Send to Mailbox MP: Multi Polling  
RA: Receive Again EN: Engaged RS: Relay Send RM: Receive to Memory  
RB: Relay Broadcast RV: Remote Service SA: Send Again TM: Terminated  
RQ: Relay Request DR: Document Remove



## SPECIFICATION FOR PUBLICATION OF NOTICE

---

**Date of Insertion:** Tuesday 25 / 06 / 2002  
**Newspaper:** Dalby Herald  
**No. of Insertions:** One  
**Space:** Set Solid (S/C)  
**Classification:** Public Notice

---

### NOTICE OF APPLICATION - WATER ACT 2000

Notice is hereby given of application for a water licence made under the *Water Act, 2000* the details of which are:

**Applicant name:** JN & JE Bridle

**Application reference:** 61618

**Application details:** The application is for a water licence to take subartesian water from the Walloon Coal Measures, underlying Lot 42 DY692 Parish of Weranga for the purpose of Stock Intensive with an entitlement of 36 megalitres per water year. The property is located on The Old Moonie Road and Surat Developmental Road, Marmadua.

**Submissions:** Any person with an interest in the application may make a submission. Submissions must be made in writing to the Chief Executive, PO Box 318, Toowoomba Q 4350 and must state the grounds of the submission and the facts and circumstances relied on in support of the grounds. The submission must include the applicant name, application reference and the submitter's postal address and contact details. Closing date for submissions is **6th August, 2002**.

Copies of the applications may be inspected at 203 Tor Street, Toowoomba.

Enquiries: Telephone Bev Burow  
07-4688 1000

Release



# Transmission Report

Date/Time  
G3 Local Terminal ID  
G4 Local Terminal ID  
Local Name  
Company LOGO

18- 6-02;17:05  
61746881188  
D. N. R. TOR ST

Document has been sent.

Document Size A4S

## FACSIMILE TRANSMISSION

**IMPORTANT NOTICE: CONFIDENTIALITY AND LEGAL PRIVILEGE**  
This facsimile is intended only for the addressee and may contain legally privileged and confidential information. If you are not the addressee, you are notified that any transmission, distribution, or photocopying of this facsimile is strictly prohibited. The legal privilege and confidentiality attached to this facsimile is not waived, lost or destroyed by reason of a misdirection delivery to you. If you have received this facsimile in error please immediately notify me by telephone and return the original facsimile to me at my address.



**DATE:** 18 June 2002  
**TO:** JN & JE Bridle  
**FACSIMILE NO.:** 07-4669 8467  
**FROM:** Bev Burow, Administration Officer (Licensing)  
**SUBJECT:** Advertisement for Submission to Dalby Herald  
**NO. OF PAGES (Inc. Cover)** 2

### MESSAGE

Dear Sir/Madam

#### WATER LICENCE APPLICATION NO. 61618

Please find attached the advertisement for you to submit to the Dalby Herald for publication on Friday 21<sup>st</sup> June 2002. This date is negotiable but the submission closing date will change if publication day changes (30 business days). If this is inconvenient or if you are not able to have the advertisement published on this date could you please contact me for verification of which day would suit you.

Under Section 208(6) of the Water Act 2000 you have 10 business days after publication, to give to this office a copy of the page of the newspaper containing the published notice. Failure to do so can cause the application to lapse. See 208(7).

If you require assistance, please contact Bev Burow at this office on 46881034 and quote your application number for prompt attention to your query.

Regards

sch4p4(6) Personal information

Bev Burow  
for A/Manager (Water Management and Use)  
SOUTHWEST REGION  
TOOWOOMBA

#### DEPARTMENT OF NATURAL RESOURCES & MINES

Enquiries to:  
Top Shop, Toowoomba QM 4350  
PO Box 318 TOOWOOMBA QM 4350  
Telephone: (07) 46 88 1000 Facsimile: (07) 46 88 1188

Total Pages Scanned : 2  
Total Pages Sent : 2

No	Doc.	Receiver	Start Time	Durat.	Pages	Mode	Contents	Status
1	0118	046698467	18- 6:17:02	2' 05"	2 / 2	EC		CP

#### Note :

EC: Error Correct  
CP: Completed  
RA: Receive Again  
RB: Relay Broadcast  
RQ: Relay Request  
RE: Resend  
PG: Polling  
EN: Engaged  
RV: Remote Service  
DR: Document Remove  
BC: Broadcast  
MB: Send to Mailbox  
RS: Relay Send  
SA: Send Again  
CR: Check Remote  
MP: Multi Polling  
RM: Receive to Memory  
TM: Terminated



# FACSIMILE TRANSMISSION

## IMPORTANT NOTICE: CONFIDENTIALITY AND LEGAL PRIVILEGE

This facsimile is intended only for the addressee and may contain legally privileged and confidential information. If you are not the addressee, you are notified that any transmission, distribution, or photocopying of this facsimile is strictly prohibited. The legal privilege and confidentiality attached to this facsimile is not waived, lost or destroyed by reason of a mistaken delivery to you. If you have received this facsimile in error please immediately notify me by telephone and return the original facsimile to me at my address.



**Queensland  
Government**  
Natural Resources  
and Mines

**DATE:** 18 June 2002  
**TO:** JN & JE Bridle  
**FACSIMILE NO.:** [REDACTED]  
**FROM:** Bev Burow, Administration Officer (Licensing)  
**SUBJECT:** Advertisement for Submission to **Dalby Herald**  
**NO. OF PAGES (Inc. Cover)** 2

## MESSAGE

Dear Sir/Madam

### WATER LICENCE APPLICATION NO. 61618

Please find attached the advertisement for you to submit to the **Dalby Herald** for publication on **Friday 21<sup>st</sup> June 2002**. This date is negotiable but the submission closing date will change if publication day changes (30 business days). If this is inconvenient or if you are not able to have the advertisement published on this date could you please contact me for verification of which day would suit you.

**Under Section 208(6) of the Water Act 2000 you have 10 business days after publication, to give to this office a copy of the page of the newspaper containing the published notice. Failure to do so can cause the application to lapse. Sec 208(7).**

*If you require assistance, please contact Bev Burow at this office on 46881034 and quote your application number for prompt attention to your query.*

Regards

[REDACTED]  
sch4p4( 6) Personal information

Bev Burow  
for A/Manager (Water Management and Use)  
**SOUTHWEST REGION**  
**TOOWOOMBA**

## DEPARTMENT OF NATURAL RESOURCES & MINES

Enquiries to:  
Tor Street Toowoomba Qld 4350  
PO Box 318 TOOWOOMBA Qld 4350  
Telephone: (07) 46 88 1000 Facsimile: (07) 46 88 1188



## SPECIFICATION FOR PUBLICATION OF NOTICE

---

**Date of Insertion:** Friday 21 / 06 / 2002  
**Newspaper:** Dalby Herald  
**No. of Insertions:** One  
**Space:** Set Solid (S/C)  
**Classification:** Public Notice

---

### NOTICE OF APPLICATION - WATER ACT 2000

Notice is hereby given of application for a water licence made under the *Water Act, 2000* the details of which are:

**Applicant name:** JN & JE Bridle  
**Application reference:** 61618

**Application details:** The application is for a water licence to take subartesian water from the Walloon Coal Measures, underlying Lot 42 DY692 Parish of Weranga for the purpose of Stock Intensive with an entitlement of 36 megalitres per water year. The property is located on The Old Moonie Road and Surat Developmental Road, Marmadua.

**Submissions:** Any person with an interest in the application may make a submission. Submissions must be made in writing to the Chief Executive, PO Box 318, Toowoomba Q 4350 and must state the grounds of the submission and the facts and circumstances relied on in support of the grounds. The submission must include the applicant name, application reference and the submitter's postal address and contact details. Closing date for submissions is 2<sup>nd</sup> August, 2002.

Copies of the applications may be inspected at 203 Tor Street, Toowoomba.

Enquiries: Telephone Bev Burow  
07-4688 1000

Release

12 JUN 2002

APPLICATION FOR LICENCE TO TAKE WATER

(Water Act 2001)

Purpose of this Form

To apply for a water licence to take and use the water on any parcel of land owned by the applicant.

PART A Licence Information

Is this application to amend an existing licence?

No  Yes

If 'yes' please supply existing licence number

22420R

PART B Applicant Details

Name Specify the full name of all persons applying for this licence

BRIDLE JOHN NEWTON  
BRIDLE JILL ELIZABETH

Attention (Optional) (eg, Principal, Secretary, Managing Director, etc)

Mailing Address All correspondence will be delivered to this address

[Redacted]  
sch4p4(6) Personal information

State [Redacted] Postcode [Redacted] Country [Redacted] if not Australia

Contact Person's Details (If different from above)

Title  Mr  Mrs  Ms  Miss  Other please specify

Given Name JOHN  
Last Name BRIDLE

Preferred Phone [Redacted] Alternate Phone [Redacted] Facsimile [Redacted]

Email Address [Redacted]

PART C Description of Land

Specify the Lot and Plan numbers for the land on which the water is to be used

Lot	Plan	Parish
42	DY692	WERANGA

OFFICE USE ONLY	Fee Received \$ 77.40	Application 61618
	Receipt No. 2681648	Client 15174R
	Registration Date 1 1 Initials	Authorisation 22420R
		T 4180

OFFICE STAMP ONLY



**PART D Source & Location of Water**

Water in a watercourse, lake or spring Name

Underground artesian water Aquifer Name  Target depth  metres

Underground subartesian Aquifer Name  Target depth  metres

Overland Flow water

Lot	Plan	Parish	Adjacent to (✓)
<input type="text"/>	<input type="text"/>	<input type="text"/>	<input type="checkbox"/>
<input type="text"/>	<input type="text"/>	<input type="text"/>	<input type="checkbox"/>
<input type="text"/>	<input type="text"/>	<input type="text"/>	<input type="checkbox"/>
<input type="text"/>	<input type="text"/>	<input type="text"/>	<input type="checkbox"/>
<input type="text"/>	<input type="text"/>	<input type="text"/>	<input type="checkbox"/>

*NOTE: If water is to be taken from a point on land within the bed and banks of the watercourse which cannot be properly described in terms of a Lot on Plan, enter the property description of the nearest adjacent land and tick the 'Adjacent to' (✓) box.*

*Sketch a plan showing the source and location where the water is proposed to be taken and used. Include property boundaries, Lot/Plan descriptions, existing water facilities (eg. pump, bore), and location of any watercourse, lake or spring*



REFER TO ENCLOSED BLINMAP

RTI DL RELEASE - DMR/M

Release

**PART E Water Use** *Specify which of the purposes below apply to the proposed taking of water*

Domestic  
 Stockwatering  
 Waterharvesting  
 Aquaculture (Attach Proposal)  
 Industrial (Attach Proposal)

Irrigation (Complete Irrigation Requirement Table)  
 Stock Intensive (eg Feedlot; Piggery; Dairy)  
 Other (Specify)

Stock Type: **FEEDLOT**  
 No. of Stock: **1500**

**PART F Water Requirement** *Describe the proposed water scheme*

Irrigation Requirements	Proposed Area (Hectares)	Maximum Weekly Application (mm)	Maximum Monthly Volume (Megalitres)	Time of Year Required (Months)
Crop 1				
Crop 2				
Crop 3				

Requirements for other purposes Tick the appropriate box

megalitres per  day  week  month

**PART G Amount of Water** *Specify the amount of water being applied for*

Maximum annual volume of water required: **36** megalitres  
 Maximum rate at which water is to be taken: **1.5** litres per second  
 Maximum area to be irrigated: \_\_\_\_\_ hectares

**PART H Comments** *Provide any further comments or information that may be of assistance in assessing this application*

\_\_\_\_\_

\_\_\_\_\_

**PART I Declaration** *All parties to complete and sign the declaration below*

Being the owners of all land referred to in Part C of this application, I/We do hereby apply for a licence to take water. I/We declare that the information contained in this application is true and correct.

**INDIVIDUAL** *Attach separate sheet (or photocopy) if more than 2 signatures required*

Name	<b>BRIDLE J.N.</b>	Name	<b>BRIDLE J.E.</b>
Signature	sch4p4( 6) Personal information	Signature	
Position/Title (if applicable)	<b>PARTNER</b>	Position/Title (if applicable)	<b>PARTNER</b>
Date	<b>10-6-02</b>	Date	<b>10-6-02</b>

**CORPORATION** *Executed for and on behalf of (Corporation)*

\_\_\_\_\_ ACN \_\_\_\_\_

By (Name)		By (Name)	
Position		Position	
Signature		Signature	
Date		Date	
Witnessed By		Witnessed By	
Witness Signature		Witness Signature	
Date		Date	





# WATER LICENCE

Water Act 2000



**Reference** 22420R **Expiry Date** 29/02/2024

**Licensee** JOHN NEWTON BRIDLE  
JILL ELIZABETH BRIDLE

**Authorised Activity** The taking of underground water from SURAT EAST 1 MANAGEMENT UNIT (GREAT ARTESIAN BASIN) under land described as Lot 42 on DY692.

**Authorised Purpose** Stock

**Description of Land** Attached to the land described as Lot 42 on DY692

This water licence is subject to the conditions endorsed hereon or attached hereto.

Under the *Integrated Planning Act 1997* a development permit may be required for operational works to take or interfere with the water described in this licence. The licensee must ensure that the relevant development approvals have been obtained prior to installing or constructing new or additional operational works.

Given at Toowoomba this FIFTH day of SEPTEMBER 2008.

Scott Spencer  
**DIRECTOR-GENERAL**  
**DEPARTMENT OF NATURAL RESOURCES AND WATER**

RTI DL RELEASE - DNRM

Release

Client No: 15174R File No: TBA/515/004(4180)  
DPI / DNR Complex, 203 Tor Street, PO BOX 318, TOOWOOMBA, 4350  
Telephone: (07) 4688 1000 Facsimile: (07) 4688 1188

05/09/2008 10:19:57 RX888

Page 1 of 2

W2T001 Version 1



Water Licence 22420R

Expiry Date 29/02/2024



**Conditions: Schedule A**

**1.01**

The licensee must notify the chief executive of any new or additional works through which water under this water licence is to be taken, prior to taking the water from these new or additional works. The notification must be given in writing and if the new or additional works require development approval, this notification must include details of the relevant development permit(s).

**1.70**

Water taken under this water licence must not be used for intensive stock use, i.e., feedlot, piggery, poultry, or other use where animals are permanently kept in close proximity.

**6.21**

The chief executive shall accept no responsibility whatsoever for the quality of water which is taken or interfered with under the authority of this water licence.

RTI DL RELEASE - DNRM

Release

Client No: 15174R File No: TBA/515/004(4180)  
DPI / DNR Complex, 203 Tor Street, PO BOX 318, TOOWOOMBA, 4350  
Telephone: (07) 4688 1000 Facsimile: (07) 4688 1188

05/09/2008 10:19:57 RX888

Page 2 of 2

W2T001 Version 1

**DRAFT  
WATER LICENCE**  
*Water Act 2000*



**Reference** 22420R~ ✓ **Expiry Date** 29/02/2024 ✓

**Licensee** JOHN NEWTON BRIDLE ✓  
JILL ELIZABETH BRIDLE ✓

**Authorised Activity** The taking of underground water from SURAT EAST 1 MANAGEMENT UNIT (GREAT ARTESIAN BASIN) under land described as Lot 42 on DY692. ✓

**Authorised Purpose** Stock ✓

**Description of Land** Attached to the land described as Lot 42 on DY692 ✓

This water licence is subject to the conditions endorsed hereon or attached hereto.

Under the *Integrated Planning Act 1997* a development permit may be required for operational works to take or interfere with the water described in this licence. The licensee must ensure that the relevant development approvals have been obtained prior to installing or constructing new or additional operational works.

DELEGATED AUTHORISATION	
Under the current instrument of delegation, I have the delegated power to make the decision to give this Water Licence.	
<b>Signature</b>	sch4p4( 6) Personal information
<b>Name</b>	<i>D. Magee</i> Technical Officer, (T03), Water Management & Use, Toowoomba
<b>Issue Key</b>	RX888

RTI DL RELEASE - DNRM

Client No: 15174R      File No: TBA-T 4180  
 DPI / DNR Complex, 203 Tor Street, PO BOX 318, TOOWOOMBA, 4350  
 Telephone: (07) 4688 1000      Facsimile: (07) 4688 1188

20/08/2008 09:58:51

Page 1 of 2

W2T001 Version 1



**Draft Water Licence 22420R~**

**Expiry Date 29/02/2024**



**Queensland  
Government**

Natural Resources  
and Water

**Conditions: Schedule A**

**1.01**

The licensee must notify the chief executive of any new or additional works through which water under this water licence is to be taken, prior to taking the water from these new or additional works. The notification must be given in writing and if the new or additional works require development approval, this notification must include details of the relevant development permit(s).

**1.70**

Water taken under this water licence must not be used for intensive stock use, i.e., feedlot, piggery, poultry, or other use where animals are permanently kept in close proximity.

**6.21**

The chief executive shall accept no responsibility whatsoever for the quality of water which is taken or interfered with under the authority of this water licence.

RTI DL RELEASE - DNRM

Release

Client No: 15174R File No: TBA-T 4180  
DPI / DNR Complex, 203 Tor Street, PO BOX 318, TOOWOOMBA, 4350  
Telephone: (07) 4688 1000 Facsimile: (07) 4688 1188

20/08/2008 09:58:51

Page 2 of 2

W2T001 Version 1

INVESTIGATION REPORT  
VARY - WL No. 22420R

APPLICATION NUMBER:- 22420R~

**Background:** On the 18/08/2008, Water Licence 22420R was varied to fix an error under Section 218 of *Water Act 2000*.

As per the memo dated 25/06/2008, it was discovered the bore was linked to the wrong registered number. This licence should have been issued for the Kumbarilla Beds instead of the Walloon Coal Measures.

Anne Riesz has spoken to Mrs Bridle on numerous occasions regarding this proposed change.

No submissions were received from Mrs Bridle concerning the change.

**Schedule A Terms**

**Water Licence Terms**

1.01  
1.70  
6.21

**Development Permit Terms**

DB39

**Recommended Action:-**

That the aquifer on WL22420R be changed to Kumbarilla Beds.  
That the Management Unit on WL22420R be changed to Surat East 1.

**Name of Investigating Officer -** Rosalie Hannah

Signature: sch4p4(6) Personal information

Position: Technical Officer

Date: 18/08/2008

**Name of Approving Officer -**

Signature:

Position:

Date:

T03  
2018 108





# DRAFT LICENCE

(Water Resources Act 1989)

Page 1 of 2



**Licence** 22420R **Expiry Date** 28/02/2024

**Licensee** J N & J E BRIDLE

**Date of Original Issue** 09/05/1977

### Description of Works

Takes underground water by the construction and use of a Sub Artesian bore  
Licensed Depth 183 metres  
Local Bore Name UOD ROCK CREEK 1  
Location of Works 42/DY692

**Purpose of Works** Stockwatering

**Land Supplied** 42/DY692

DELEGATED AUTHORISATION	
Issued at	<u>16</u> this <u>7</u> day of <u>April</u> 00
Signature	<u>[Redacted]</u> 11/04/00
Name	<u>G HASSELL FOR W VASCHINA</u> Technical Officer (Groundwater Hydrology) Toowoomba
Issue Key	<u>6NN69</u>

Client No: 15174R File No: TBA-T 4180  
DPI / DNR Complex, 203 Tor Street, PO BOX 318, TOOWOOMBA, 4350  
Telephone: (07) 4688 1000 Facsimile: (07) 4688 1188



**DRAFT**  
**Licence 22420R**

**Expiry Date 28/02/2024**

Page 2 of 2



**Licence Terms      Schedule A**

- 1-1.10      The licensee shall notify the chief executive prior to any change or divestment of interest in the land whereon the licensed work is constructed or proposed to be constructed or on which the water is used or proposed to be used.
- 1-1.40      During the currency of the licence, the licensee must maintain to the satisfaction of the chief executive works constructed in accordance with the licence and must carry out any work or make any alteration deemed necessary by the chief executive for the protection or proper maintenance of the works.
- 1-1.50      The licensee must, upon construction of the works with respect to which the licence is issued, beneficially use the water that the licensee is entitled to take or use under the licence to the satisfaction of the chief executive.
- 1-8.10      The licensee must pay any fee or charge prescribed by regulation made under the Water Resources Act 1989.
- 3-2.010A      The chief executive or any person authorised by him shall have full and free access to the bore at all reasonable times for the purpose of carrying out any inspection or test of the bore and its fittings or of reading or repairing any water meter installed.
- 3-2.071      This bore is not licensed for stock intensive use, i.e., feedlot, piggery, poultry, etc.

**End of Schedule A**

RTI DL RELEASE - DNRM

Release

---

Client No: 15174R    File No: TBA-T 4180  
DPI / DNR Complex, 203 Tor Street, PO BOX 318, TOOWOOMBA, 4350  
Telephone: (07) 4688 1000    Facsimile: (07) 4688 1188



**ATTACHMENT 101 - NATIVE TITLE WORK PROCEDURES - DOCUMENTED  
DECISION/RESPONSIBILITIES**

**NB. This Attachment may be used in its current form or incorporated with another approval document used by the Department. This form does not remove the need to enter decisions and data into ATSLCS.**

Subject Parcel: Lot 42 Plan DY692  
County PERBY  
Local Authority Parish 4976 WERANGA  
Area: 1820.48 ha.  
Current Tenure: Lh.  
Commenced: 21-10-1995  
Proposed Dealing: Renew licence N<sup>o</sup> 22420  
Decision: [proceed/ proceed with notification/ recommend Future Act Option to  
NTPU/ refuse dealing]  
Basis for Decision:  
Dealing falls under work instruction 1.0  
(Attachment 1.1)  
Name of Decision Maker: [Redacted]  
Position: STO  
Signature: \_\_\_\_\_  
Date: 10/3/2002

RTI DL RELEASE - DNRM

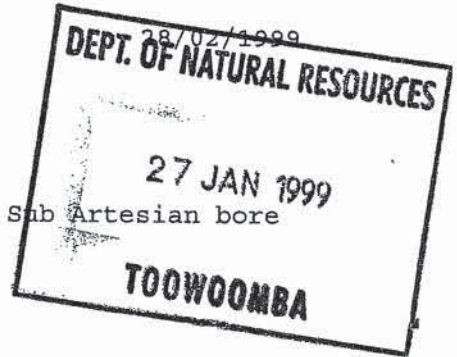


QUEENSLAND GOVERNMENT

APPLICATION FOR RENEWAL OR SURRENDER OF LICENCE (Water Resources Act 1989)



Licence 22420R Expiry Date
Licensee J N & J E BRIDLE
Date of Original Issue 09/05/1977
Description of Works Takes underground water by the construction and use of a Sub Artesian bore
Purpose of Works Stockwatering
Land Supplied 42/DY692



Wearanga Daisy.

You must sign and date the section below for each licence to be renewed or surrendered

Declaration section with checkboxes for renewal or surrender, and signature fields for BRIDLE J.N. and BRIDLE J.E. with dates 22/1/99.

Please also complete the reverse side of this page

RTI DL RELEASE UNDER OIA

Renew to 28/02/2024

Table with columns: RESOURCE MANAGEMENT USE ONLY, REGISTRATION APPROVED, ACTIONED, File, Client, Application. Includes dates 16/02/99 and 11/04/00.



**APPLICATION FOR RENEWAL OR SURRENDER OF LICENCE  
QUESTIONNAIRE**

Licence

22420R

Expiry Date

28/02/1999

Licensee

J N & J E BRIDLE

**Please complete both sections below.**

Licence Details	
Current status of the works	Are the details of your licence correct? <input checked="" type="checkbox"/> Yes <input type="checkbox"/> No If No, specify changes to the licence (attach separate sheet if necessary). _____
	Are the works installed? <input checked="" type="checkbox"/> Yes <input type="checkbox"/> No If No, give reason not installed. _____
	Are the works now in use? <input checked="" type="checkbox"/> Yes <input type="checkbox"/> No If No, specify current status of the works. <input type="checkbox"/> Abandoned and not capable of being used <input type="checkbox"/> Still capable of being used

Reported Water Use						
Water used by the works <small>(for irrigated crops use last season)</small>	Type of crop irrigated or how water used	Area (Hectare)	Amount Applied (mm)	Volume Used (Megalitres)	Application Method (Spray/Flood/Trickle)	Pump Details (Type and Size)
and / or Stock	Type <u>BEEF CATTLE</u>		Number <u>1000</u>			

**Please provide us with your latest contact details or indicate if a change of licensee name has occurred. (You only need to do this once if a number of licences are to be renewed or surrendered)**

Applicant Details	
Name	<u>BRIDLE J N &amp; J E</u>
Attention (Optional)	(eg, Principal, Secretary, Managing Director, etc)
Mailing Address	_____
	_____
	_____
	Town _____
	State _____ Postcode _____ Country <u>AUST</u>
Telephone Contact Details	Title <input checked="" type="checkbox"/> Mr <input checked="" type="checkbox"/> Mrs <input type="checkbox"/> Ms <input type="checkbox"/> Miss <input type="checkbox"/> Other (please specify) _____
	Given Names <u>JOHN NEWTON &amp; JILL ELIZABETH</u>
	Surname <u>BRIDLE</u>
	Preferred Phone _____ Facsimile _____
	Alternate Phone _____ Email Address _____

Client No: 15174R File No: TBA-T 4180  
DPI / DNR Complex, 203 Tor Street, PO BOX 318, TOOWOOMBA, 4350  
Telephone: (07) 4688 1000 Facsimile: (07) 4688 1188

# Development Details 128501



Queensland  
Government  
Natural Resources  
and Water

The information contained herein is a record of the works authorised by a development approval given by a decision notice under the *Integrated Planning Act 1997*. The conditions shown are conditions applied by this agency as the Assessment Manager which authorised the development.

## Statement of Approved Works

**Development Permit** 128501  
**Description of Land** On Lot 42 on DY692

### Works Reference 22420R

Construction of a Subartesian bore that taps the KUMBARILLA BEDS.  
Must not exceed a total depth of 183.0 metres.  
Must be located on Lot 42 on DY692.  
Local Bore Name UOD ROCK CREEK 1.  
Registered Number 22420.

A change to the permit has been made at Toowoomba this FIFTH day of SEPTEMBER 2008.

A handwritten signature in cursive script, appearing to read "Scott Spencer".

Scott Spencer  
**DIRECTOR-GENERAL**  
**DEPARTMENT OF NATURAL RESOURCES AND WATER**

RTI DL RELEASE - DNRM

Release

Client No: 15174R File No: TMB/515/004(4180)  
DPI / DNR Complex, 203 Tor Street, PO BOX 318, TOOWOOMBA, 4350  
Telephone: (07) 4688 1000 Facsimile: (07) 4688 1188

05/09/2008 10:21:57 JZ888

Page 1 of 2



**Part A - General Conditions of the Approval**

**DB39**

The water bore authorised by this permit must be constructed and maintained at all times in accordance with the edition of this Department's standard "Minimum standards for the construction and reconditioning of water bores that intersect the sediments of artesian basins in Queensland" that is current at the time of construction. Any subsequent decommissioning of the water bore must also be carried out in accordance with the edition of that same standard that is current at the time of decommissioning.

**END OF ASSESSMENT MANAGER CONDITIONS**

RTI DL RELEASE - DNRM

Release

# DRAFT Development Details 128501~



Queensland  
Government  
Natural Resources  
and Water

The information contained herein is a record of the works authorised by a development approval given by a decision notice under the *Integrated Planning Act 1997*. The conditions shown are conditions applied by this agency as the Assessment Manager which authorised the development.

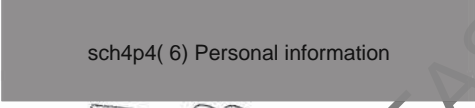
## Statement of Approved Works

Development Permit 128501~ ✓

Description of Land On Lot 42 on DY692 ✓

### Works Reference 22420R

Construction of a Subartesian bore that taps the KUMBARILLA BEDS. ✓  
Must not exceed a total depth of 183.0 metres. ✓  
Must be located on Lot 42 on DY692. ✓  
Local Bore Name UOD ROCK CREEK 1. ✓  
Registered Number 22420. ✓

DELEGATED AUTHORISATION	
Under the current instrument of delegation, I have the delegated power to make the decision to give this Development.	
Signature	 sch4p4(6) Personal information
Name	D. Magee Technical Officer, (T03), Water Management & Use, Toowoomba
Issue Key	JZ888

RTI DL RELEASE - DNRM



# Draft

Development Permit 128501~



Queensland  
Government

Natural Resources  
and Water

## Part A - General Conditions of the Approval

### DB39

The water bore authorised by this permit must be constructed and maintained at all times in accordance with the edition of this Department's standard "Minimum standards for the construction and reconditioning of water bores that intersect the sediments of artesian basins in Queensland" that is current at the time of construction. Any subsequent decommissioning of the water bore must also be carried out in accordance with the edition of that same standard that is current at the time of decommissioning.

**END OF ASSESSMENT MANAGER CONDITIONS**

RTI DL RELEASE - DNRM

Release

Client No: 15174R File No: TBA-T 4180  
DPI / DNR Complex, 203 Tor Street, PO BOX 318, TOOWOOMBA, 4350  
Telephone: (07) 4688 1000 Facsimile: (07) 4688 1188

20/08/2008 09:59:44

Page 2 of 2

INVESTIGATION REPORT  
VARY - WL No. 172311  
DP No. 128501

APPLICATION NUMBER:- 172311~ and 128501~

**Background:** On the 12/08/2008, Water Licence 172311 and Development Permit 128501 were varied to fix an error under Section 218 of *Water Act 2000*.

As per the memo dated 25/06/2008, it was discovered the bore was linked to the wrong registered number. This licence should have been issued for the Kumbarilla Beds instead of the Walloon Coal Measures.

sch4p4( 6) Personal information

Anne Riesz has spoken to Mrs Bridle on numerous occasions regarding this proposed change.

No submissions were received from Mrs Bridle concerning the change.

**Schedule A Terms**

**Water Licence Terms**

1.01  
1.10 ~ 1<sup>st</sup> July – 30<sup>th</sup> June  
6.21

**Development Permit Terms**

DB39

**Recommended Action:-**

That aquifer on WL172311 and DP128501 be changed to Kumbarilla Beds.  
That the Management Unit on WL172311 and DP128501 be changed to Surat East 1.

**Name of Investigating Officer -**

Rosalie Hannah

Signature:

Position:

Technical Officer

Date:

18/08/2008

**Name of Approving Officer -**

Signature:

Position:

Date:

TO3

20/8/08



## Development Details 128501

Compiled on 8-February-2007 at 9:45 AM



The information contained herein is a record of the works authorised by a development approval given by a decision notice under the *Integrated Planning Act 1997*. The conditions shown are conditions applied by this agency as the Assessment Manager which authorised the development.

### Statement of Works

**Reference** 128501  
**Description of Land** On Lot 42 on DY692  
**Date Given** 19/04/2002

#### Works Reference 22420R

Subartesian bore.  
Total depth 183.0 metres.  
Located on Lot 42 on DY692.  
Local Bore Name UOD ROCK CREEK 1.  
Registered Number 22420.  
Works Installed.

RTI DL RELEASE - DNRM

Release

**Development Details 128501**

Compiled on 8-February-2007 at 9:45 AM



The information contained herein is a record of the works authorised by a development approval given by a decision notice under the *Integrated Planning Act 1997*. The conditions shown are conditions applied by this agency as the Assessment Manager which authorised the development.

**Conditions: Schedule A**

**1-1.40**

During the currency of the licence, the licensee must maintain to the satisfaction of the chief executive works constructed in accordance with the licence and must carry out any work or make any alteration deemed necessary by the chief executive for the protection or proper maintenance of the works.

**3-2.010A**

The chief executive or any person authorised by him shall have full and free access to the bore at all reasonable times for the purpose of carrying out any inspection or test of the bore and its fittings or of reading or repairing any water meter installed.

RTI DL RELEASE - DNRM

Release



DATE 08/02/2007

BORE CARD REPORT

REG NUMBER 22420

REGISTRATION DETAILS

OFFICE Toowoomba	BASIN 4172	LATITUDE 27-21-32	MAP-SCALE 104
DATE LOG RECD	SUB-AREA	LONGITUDE 150-43-27	MAP-SERIES M
D/O FILE NO. T 4180	SHIRE 6700-TARA	EASTING 274890	MAP-NO 9043
R/O FILE NO.	LOT	NORTHING 6971758	MAP NAME KOGAN
H/O FILE NO. L45318B	PLAN	ZONE 56	PROG SECTION
	ORIGINAL DESCRIPTION P42	ACCURACY	PRES EQUIPMENT NE
		GPS ACC	
GIS LAT -27.358975	PARISH NAME 4976-WERANGA		ORIGINAL BORE NO UOD ROCK CREEK 1
GIS LNG 150.7241581	COUNTY DERBY		BORE LINE -
CHECKED N	PROPERTY NAME		POLYGON
	FIELD LOCATION		RN OF BORE REPLACE
FACILITY TYPE SF	DATE DRILLED 11/03/1965		DATA OWNER
STATUS EX	DRILLERS NAME		CONFIDENTIAL
ROLES	DRILL COMPANY		
	METHOD OF CONST. CABLE TOOL		

LICENSE DETAILS

\*\*\*\* NO RECORDS FOUND \*\*\*\*

CASING DETAILS

PIPE	DATE	RECORD NUMBER	MATERIAL DESCRIPTION	MAT SIZE (mm)	SIZE DESC	OUTSIDE DIAM (mm)	TOP (m)	BOTTOM (m)
A	11/03/1965	1	Steel Casing (unspecified)		WT	229	0.00	121.90
A	11/03/1965	2	Open End				121.90	121.90
A	11/03/1965	3	Open Hole				121.90	1310.60

STRATA LOG DETAILS

RECORD NUMBER	STRATA TOP (m)	STRATA BOT (m)	STRATA DESCRIPTION
1	0.00	3.05	CEMENT FILE T 4180 DATE 27.4.1977
2	3.05	86.92	MUD CASSED 229MMS 0-183MET
3	86.92	132.62	CEMENT
4	132.62	183.00	MUD OIL BORE CLEANED BY L.MALLER

Release

BORE CARD REPORT

REG NUMBER 22420

RECORD NUMBER	STRATA TOP (m)	STRATA BOT (m)	STRATA DESCRIPTION
5			REFER STRATIGRAPHY LOG FOR FORMATIONS
902			27/04/1977 SWL -54.90 M TMP NUL C
903			27/04/1977 DISCH 77.7 M3D BAILER
910			2200 MICROSIEMENS/CM

STRATIGRAPHY DETAILS

SOURCE	RECORD NUMBER	STRATA TOP (m)	STRATA BOT (m)	STRATA DESCRIPTION
DME	1	3.60		ORALLO FORMATION
DME	2			GUBBERAMUNDA SANDSTONE
DME	3	174.30	807.30	INJUNE CREEK GROUP
DME	4	174.30	368.20	WESTBOURNE FORMATION
DME	5	368.20	440.40	SPRINGBOK SANDSTONE
DME	6	440.40	807.30	WALLOON COAL MEASURES
DME	7	807.30	1011.30	HUTTON SANDSTONE
DME	8	1011.30	1230.20	EVERGREEN FORMATION
DME	9	1011.30	1062.50	EVERGREEN FORMATION (UPPER UNIT)
DME	10	1030.70		EVERGREEN RESISTIVITY MARKER
DME	11	1062.50	1078.70	BOXVALE SANDSTONE MEMBER
DME	12	1078.70	1230.20	EVERGREEN FORMATION (LOWER UNIT)
DME	13	1230.20	1303.90	PRECIPICE SANDSTONE
DME	14	1303.90	1310.60	SEDIMENTS & VOLCANICS

AQUIFER DETAILS

\*\*\*\* NO RECORDS FOUND \*\*\*\*

PUMP TEST DETAILS PART 1

\*\*\*\* NO RECORDS FOUND \*\*\*\*

PUMP TEST DETAILS PART 2

\*\*\*\* NO RECORDS FOUND \*\*\*\*

Release



BORE CARD REPORT

REG NUMBER 22420

BORE CONDITION

\*\*\*\* NO RECORDS FOUND \*\*\*\*

ELEVATION DETAILS

\*\*\*\* NO RECORDS FOUND \*\*\*\*

WATER ANALYSIS PART 1

PIPE E	DATE	RD	ANALYST	QAN	DEPT H (m)	RMK	SRC	COND (uS/cm)	pH	Si (mg/L)	TOTAL IONS (mg/L)	TOTAL SOLIDS (mg/L)	HARD	ALK	FIG. OF MERIT	SAR	RAH
A	26/04/1977	1	GCL	072492		PU	GB	2200	9.9	27	863.30	890.10	74	14	0.1	17.6	0.00

WATER ANALYSIS PART 2

PIPE	DATE	RD	Na	K	Ca	Mg	Mn	HCO3	Fe	CO3	Cl	F	NO3	SO4	Zn	Al	B	Cu
A	26/04/1977	1	348.0	3.0	28.0	1.0		0.4		8.3	424.0	0.30	0.3	50.0				

WATER LEVEL DETAILS

PIPE	DATE	MEASURE (m)	N/R	RMK	PIPE	DATE	MEASURE (m)	N/R	RMK	PIPE	DATE	MEASURE (m)	N/R	RMK
X	27/04/1977	-54.90	N											

WIRE LINE LOG DETAILS

DATE	TYPE	SOURCE	TOP (m)	BOTTOM (m)	COMMENTS
01/01/2100	DT	DME	121.90	1307.30	
01/01/2100	GR	DME	762.00	1301.50	
01/01/2100	IEL	DME	121.90	1311.00	

FIELD MEASUREMENTS

\*\*\*\* NO RECORDS FOUND \*\*\*\*

SPECIAL WATER ANALYSIS

\*\*\*\* NO RECORDS FOUND \*\*\*\*

VALIDATION LOG - PART 1

Release

BORE CARD REPORT

REG NUMBER 22420

REGDET	CASING	STRLOG	AQUIFR	PUMTES	ELVDET	WLVDET	FIELDQ
Y 30/08/1989	Y 30/08/1989	Y 30/08/1989	Y 30/08/1989	Y 30/08/1989	Y 31/03/1992	Y 31/03/1992	Y 31/03/1992

VALIDATION LOG - PART 2

WATANL	SAMPLE	STRTIG	WIRLOG	MULCND	BRCOND	FPREAD	GNOTES
Y 30/08/1989		Y 31/03/1992		Y 31/03/1992			

GENERAL NOTES

\*\*\*\* NO RECORDS FOUND \*\*\*\*

METERED USE

\*\*\*\* NO RECORDS FOUND \*\*\*\*

\*\* End of Report \*\*

RTI DL RELEASE UNDER AIRM

Release











# BORE LICENSE



**Water Resources Commission**

REPORT ON  NEW APPLICATION  
 RENEWAL / TRANSFER (List required amendments in squares provided)

Name and Address of Licensee

J N & J E BRIDLE  
 sch4p4(6) Personal information

BORE LICENSE NUMBER: 22420

BORE NAME (if applicable):

DATE OF ORIGINAL ISSUE: 9- 5-1977

FILE NUMBERS

D.O: T 4180  
 R.O:  
 H.O: L45318B

DESCRIPTION OF WORKS SUB-ARTESIAN FACILITY  
 LICENSED DEPTH: 183.0 METRES  
 CASING (METRES) DIAMETER: 0.2290 TOP: 0.0 BOTTOM: 183.0 METRES

EXISTING / PROPOSED	
DEPTH	183.0 METRES
CASING	mm SURFACE TO
	METRES

LOCATION OF WORKS

PORTION/RP No: P42

PROPERTY NAME:

PARISH: WERANGA

COUNTY: DERBY

LAT: 27-21-05

LONG: 150-43-03

LICENSED USE: Stock

RENEW TO .....

WARNING OF CANCELLATION

REQUIRED YES  NO

THIS LICENSE EXPIRES ON: 28- 2-1999

LICENSE CONDITIONS AS ATTACHED.

ACTION SEQUENCE

	INITIALS	DATE
Prepared By:		
Checked By:		
Recommended:		

	INITIALS	DATE
Approved:		
Computer Input:		
License Issued:		

If further action required before application for renewal can be processed, list action required / taken

---



---



---

- 2.010A The Commissioner or any person authorised by him shall have full and free access to the bore at all reasonable times for the purpose of carrying out any inspection or test of the bore and its fittings or of reading or repairing any water meter installed.
- 2.020A The licensee shall carry out any work or make any alteration deemed necessary by the Commissioner for the protection or proper maintenance of the bore.
- 2.030A The licensee or his personal representative or his successor in interest shall notify the Commissioner immediately of any change or divestment of interest in the land whereon the bore is constructed or proposed to be constructed.

RTI DL RELEASE - DNRM



# BORE LICENSE



Queensland Water Resources Commission

PO BOX 3180  
TOWN HALL TOOWOOMBA 4350

## Name and Address of Licensee

J N & J E BRIDLE

[Redacted] sch4p4(6) Personal information

## FILE NUMBERS

BORE LICENSE NUMBER: 22420

D.O: T 4180

BORE NAME (if applicable):

R.O:

H.O: L45318B

DATE OF ORIGINAL ISSUE: 9- 5-1977

## DESCRIPTION OF WORKS SUB-ARTESIAN FACILITY

LICENSED DEPTH: 183.0 METRES

CASING (METRES) DIAMETER: 0.2290 TOP: 0.0 BOTTOM: 183.0

## LOCATION OF WORKS

PORTION/RP No: P42

PROPERTY NAME:

PARISH: WERANGA

COUNTY: DERBY

LAT: 27-21-05

LONG: 150-43-03

LICENSED USE: Stock

The work described hereon, and referred to in the application and plans and descriptions deposited by or on behalf of the abovenamed licensee, as finally approved, is hereby declared to be a licensed work under the Water Act of 1926 ( 17 Geo V No 12 ) and the regulations thereunder as amended from time to time, subject to the terms, limitations and conditions appearing on the Schedule appended hereto.

Issued at TOOWOOMBA this ELEVENTH day of  
APRIL 1989

This license expires on 28- 2-1999

[Redacted]  
[Redacted] Authorising Officer

BL 002B

## SCHEDULE OF CONDITIONS FOR LICENCE NUMBER 22420

EXPIRY DATE: 28 2 1999

- 2.010A The Commissioner or any person authorised by him shall have full and free access to the bore at all reasonable times for the purpose of carrying out any inspection or test of the bore and its fittings or of reading or repairing any water meter installed.
- 2.020A The licensee shall carry out any work or make any alteration deemed necessary by the Commissioner for the protection or proper maintenance of the bore.
- 2.030A The licensee or his personal representative or his successor in interest shall notify the Commissioner immediately of any change or divestment of interest in the land whereon the bore is constructed or proposed to be constructed.

RTI DL RELEASE - DNRM

BL 003A

Release



# BORE LICENSE



Queensland Water Resources Commission

REPORT ON  NEW APPLICATION  
 RENEWAL / TRANSFER (List required amendments in squares provided)

Name and Address of Licensee

JN + JE BRIDE  
 [Redacted]  
 sch4p4(6) Personal information

BORE LICENSE NUMBER: 22420  
 BORE NAME (if applicable):  
 DATE OF ORIGINAL ISSUE: 9-5-77

FILE NUMBERS  
 D.O: T 4180  
 R.O:  
 H.O:

DESCRIPTION OF WORKS SUB / ARTESIAN

EXISTING / PROPOSED  
 DEPTH 183-0 METRES  
 CASING 229mm SURFACE TO 183.0 METRES

LOCATION OF WORKS

PORTION/RP No: P42

107 9043  
 4172

PROPERTY NAME:

PARISH: Weranga

COUNTY: ~~AUBIGNY~~ DERBY

LAT: 27° 21' 5"

LONG: 150° 43' 03"

LICENSED USE:  
 IRRIGATION  
 STOCKWATER  
 DOMESTIC

RENEW TO 28-2-99  
 WARNING OF CANCELLATION  
 REQUIRED YES  NO

THIS LICENSE EXPIRES ON: .....

LICENSE CONDITIONS AS ATTACHED.

ACTION SEQUENCE	INITIALS	DATE		INITIALS	DATE
Prepared By:	[Redacted]	2/12/89	Approved:	[Redacted]	31-3-89
Checked By:			Computer Input:		
Recommended:			License Issued:	[Redacted]	2/4/89

If further action required before application for renewal can be processed, list action required / taken

---



---



---

# EXPIRY NOTICE



Queensland Water Resources Commission

PO BOX 3180 TOWN HALL TOOWOOMBA 4350

## BORE LICENSE

To the Licensee/s

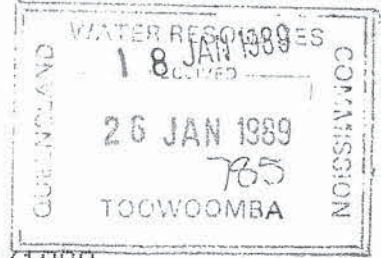
You are hereby notified that this bore license expires/expired on the date shown hereunder. If this bore is still in existence and capable of being used (whether equipped or not) you are required under the Water Act to apply for renewal of the license. Please complete and sign this form and return it to the above office within 30 days.

Please Indicate any change of ownership or address.

BRIDLE I M E & E N

BRIDLE J N & J E

sch4p4(6) Personal information



### LICENSE DETAILS

BORE LICENSE NUMBER: 22420 EXPIRY DATE: 28/ 2/1989 FILE NUMBERS

BORE NAME (if applicable): D.O: T 4180

TYPE OF FACILITY: Sub-Artesian Facility R.O: H.O: L4531BB

DATE DRILLED: 27/ 4/1977 LICENSED DEPTH: 183.0 METRES

LICENSED USE: Stock

### LOCATION OF WORKS

PORTION / RP No: P42

PARISH: WERANGA COUNTY: GIBBS

### ALTERATION TO DESCRIPTION AND / OR LOCATION OF WORKS

Please advise of any changes to license details listed above.

### APPLICATION FOR RENEWAL / ADVICE OF CANCELLATION

For renewal or cancellation of the above license please mark the appropriate box below.

#### EXISTING BORE

Mark only ONE box

- The bore **has** been drilled but is unusable for some reason and has been abandoned. **Please DO NOT RENEW the above license.**
- The bore **has** been drilled and the license is to be renewed. **I hereby apply for RENEWAL of the above license.**

#### PROPOSED BORE

- A bore **has not** been drilled, but it is intended that the bore be drilled during the next 12 months. **I hereby apply for RENEWAL of the above license.**
- A bore **has not** been drilled and it is not intended to drill during the next 12 months. **Please DO NOT RENEW the above license.**

SIGNATURE: [Redacted] DATE: 20-1-89

(For Office Use Only)

RENEW TO / / STATUS OF BORE:

BL 001B



**LICENSE**

(Duplicate issued: 9.8.1979)

**QUEENSLAND WATER RESOURCES COMMISSION**

**SCHEDULE IV.—ARTESIAN WORKS**

License No. **N22420**

File: **17/41802**

NAME AND ADDRESS OF LICENSEE	LOCATION OF WORK			NATURE AND DESCRIPTION OF WORK	PURPOSES FOR WHICH THE LICENSEE MAY UTILIZE THE WATER	PERIOD FOR WHICH LICENSE IS GRANTED	TERMS, LIMITATIONS, AND CONDITIONS, IF ANY, UPON WHICH THE LICENSE IS GRANTED
	County	Parish	Portion				
I.M.E. & E.N. BRIDLE, sch4p4( 6) Personal information	DERBY	WEBRANCA	42	REGIONAL OFFICE: TOWOOMBA  SUB ARTESIAN BORE:  DEPTH: 183.0 metres  CASING: 229 mm from surface to 183 metres	STOCKWATER	TO: 28.2.1989	SEE BACK HEREOF FOR GENERAL CONDITIONS

The work described hereon, and referred to in the application and plans and descriptions deposited by or on behalf of the abovenamed licensee, as finally approved by me, is hereby declared to be a licensed work under the Water Act 1926-1976, and the regulations thereunder.

Given under my hand this nineteen day of May, 19 77.

To: File.

From: J. Svensson.

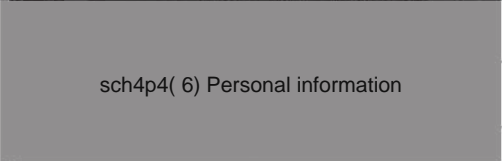
Date 11/3/85 File 17/4180

Copies to:

Subject:

Reference:

J. Bridle.



Rock. creek. NO 1  
RN 22420

on the 11/3/85 Mr Bridle rang in  
regards to the bore pumping drilling mud.  
Pump is set at approx 200ft. pumping  
rate is 900 GPH. Standing water level approx  
180 FT. Mr. Bridle stated that the  
bore has been pumping mud ever since  
it was opened up. He intends to develop  
the bore using an air compressor in  
the future.

RTI DL RELEASE



Subsequent Noting:





QUEENSLAND WATER RESOURCES COMMISSION

DARLING DOWNS REGIONAL OFFICE  
P.O. BOX 319, TOOWOOMBA. Q.4350

9th August, 1979

Your Ref: Our Ref. 17/4180T M Osbaldeston TELEPHONE 321665 TELEX: JRB

M/s I.M.E. & E.N. Bridle,

sch4p4(6) Personal information

Dear Sir/Madam,

BORE LICENSE NO. N22420

Enclosed is duplicate of amended license.

Yours faithfully,

B/c

Senior Engineer,  
Underground Water Branch,  
HEAD OFFICE.

Your reference L45318B

REGIONAL ENGINEER

REGIONAL ENGINEER

RTI DL RELEASE - DNRM

QUEENSLAND WATER RESOURCES COMMISSION

REPORT ON APPLICATION FOR RENEWAL OF BORE LICENSE

License Number	Registered Number	D.O. File No.	H.O. File No.
N22420	22420	T4180	L45318B

Renew To:	28.2.1989
Transfer to:	J.M.E. and E.N. BRIDLE
Change of Address Only:	sch4p4(6) Personal information
Amendments: (Including additional clauses).	<p>COUNTY: Derby                  PARISH: Weeranga                  PORTION: 42</p> <p align="center"><u>SUB-ARTESIAN BORE</u></p> <p>DEPTH: 183.0 metres                  CASING: 229 mm from surface to 183 m                  USE: Stockwater                  CONDITIONS: <u>4</u> Clause Licence (Appendix <u>    </u>)                  Plus <u>    </u> Additional clauses as attached</p> <p>Original date of Licence <u>9.5.77</u> Signed by <u>    </u></p>
Metric Conversion:	

REGIONAL OFFICE Toowoomba B/C TO DISTRICT OFFICE     

Report prepared by      Date 29.6.79

Data Input by      Date     

Recommended by      Date 28/79

Approved by      Date 13<sup>8</sup>/79

QWRC 906

HEAD OFFICE USE ONLY	
Groundwater Branch:	
Final Check by =	
Date:	
Licenses Branch:	
Action by:	Date:



IRRIGATION AND WATER SUPPLY COMMISSION—OFFICE MEMO.

To: REGIONAL ENGINEER, TOOWOOMBA

From: SENIOR ENGINEER, UNDERGROUND WATER Date 1/6/79 File 79/L45318B B. Lawson:JD

Copies to:

Subject: BORE R.N. 22420 - I.M.E. & E.N. BRIDLE Reference: 17/4180T

It has been noticed that the above oil bore (Rock Creek No. 1) has been plotted on two locations on 1:100 000, 9043. The correct location is on Por. 42 Parish of Weranga. It is incorrectly located on Portion 43 Parish of Kogan.

From the Petroleum Industry Reports it appears that the oil bore near Kogan is Phillips - Sunray - Queensland American Kogan No. 1. Its location is 150°47'55", 27°05'16".

Other details are as follows:

Depth -	1 048 metres	R.N. 22123
Log -	0 - 97 m	Kumbarilla (Blythesdale in report)
	97 - 534 m	Walloon Coal Measures
	534 - 777 m	Hutton (Upper Bundamba in report)
	777 - 880 m	Evergreen (Middle Bundamba in report)
	880 - 1 018 m	Precipice (Lower Bundamba in report)
	1 018 - 1 048 m	Basement (basalt)

Drill stem tests were carried out at 575 - 638 m and 990 - 1 038 m and fresh water was recovered. Supply is not known. There are now 6 different cement plugs in the hole. The bore was abandoned in September 1962.

Please plot the bore on your maps. The data processing has been completed.

sch4p4(6) Personal information

SENIOR ENGINEER, UNDERGROUND WATER.

RTI DL RELEASE - DARRIN

DATE: 6/11/79

NO. 2831

26/79

[Redacted signature area]

Subsequent Noting: \_\_\_\_\_





# Irrigation and Water Supply Commission

IN REPLY REFER TO  
17/4180

Darling Downs Regional Office  
P.O. Box 319, TOOWOOMBA, Q.4350

2nd March, 19 79

## STOCK BORE LICENSE

LICENSE NO. N22420 REGISTERED NO.  
EXPIRY DATE 30.4.79  
COMPLETED DEPTH 183 m CASING: 229 mm from surface to 183 m  
BORE NAME Rock Creek no. 1 - Abandoned oil well  
LOCATION Portion 42 Parish Weranga

If any of the above information is incorrect please amend

Dear Sir,

### BORE LICENSE RENEWAL

You are advised that the above bore license expires/terminated on the date shown. If the bore is still in existence and capable of being used (even though it may not be equipped) a current license must be held. If the bore is not completed but construction is intended a current license should also be held. If the bore has been permanently abandoned the license may be cancelled.

Please complete and sign this form and return it to the above office.

DATE: 27 MAR 1979  
I.W.S. D.D. FORM  
No. 1327

OFFICER ACTION

sch4p4(6) Personal information  
IRRIGATION & WATER SUPPLY COMMISSION

**BORE DETAILS**

COMPLETION Has bore been completed Yes  No   
If not is construction intended Yes  No

CONDITION OF BORE Usable Yes  No   
Abandoned (casing withdrawn, bore collapsed etc.)

EQUIPMENT *Not equipped at present*  
PUMPED BORE Draw Plunger or Flush Cap  Other.....  
FLOWING BORE Pipelines  Bore Drains  Local Supply only

OTHER USE Is bore also used for domestic purposes Yes  No

I hereby apply for renewal/cancellation of the above bore license

Signed

OWNER OR OCCUPIER

If any change of address or ownership please note below

I M E & E N Bridle

I.W.S.917A



# Irrigation and Water Supply Commission

1111 George and Margaret Streets

Brisbane



Reply to the Secretary  
JD

Telex: QIWSC 41761  
Telegraph Address "Irricom", Brisbane  
Postal Address: P.O. Box 74,  
Brisbane, North Quay, 4000

Our Ref. 77/4522/4 M.F. R.J. Curry TELEPHONE 224 7242

Your Ref.....

26th August, 1977.

Dear Sir,

## RESULT OF WATER ANALYSIS

Enclosed please find copy (copies) of the Official Certificate of Analysis and the comments on suitability of one sample (samples) of water ex Oil Bore Back Creek No. 1.

Yours faithfully,

B/C: Regional Engineer,  
Irrigation Commission,  
TOOWOOMBA.

M.P. Brannelly,  
SECRETARY.

For your information,

sch4p4(6) Personal information

*for* S.E.U.W.

Mr. T.N. Bridle,  
[Redacted]

I.W.S. 228

DATA INPUT  
AMENDED



GOVERNMENT CHEMICAL LABORATORY

\*\*\*\*\*

BRISBANE

\*\*\*\*\*

WATER ANALYSIS CERTIFICATE

\*\*\*\*\*

TYPE: UG IWS NO.: 72492 LAB NO.: 3891 BATCH NO.: 470055  
 OWNER: T.N. BRIDLE  
 SOURCE: OIL BORE BACK CREEK NO. 1 RN22420  
 LOCATION: TALBINGO, DALBY  
 USE: -  
 DATE TAKEN: 26.4.77 RECD. IN LAB: 29.6.77 ANALYZED: 20.7.77

RESULTS IN MG/L EXCEPT WHERE STATED  
 ( - INDICATES "NOT DETERMINED")

\*\*\*\*\*

PH (STANDARD UNITS)	11.5	T.S.SOLIDS	.0
COND.(MIC.S/CM @25C)	2200	HARDNESS	74
TEMP C	21	ALKALINITY (CACO3)	148
T.D.SALTS	908	SAR ((MEQ/L):1/2)	18
T.D.SILICA	27	RA (MEQ/L)	.0
T.D.SOLIDS	935	FM (RATIO)	.1

	MG/L	MEQ/L	%MEQ/L
*****			
FE	-		
NA	348	15.14	20.6
K	3.0	.08	.5
CA	28	1.40	8.4
MG	1.0	.08	.5
TOTAL CATIONS		16.70	
HC03	.4	.01	.1
CO3	8.3	.28	1.8
OH	45	2.65	16.6
CL	424	11.96	74.9
F	.3	.02	.1
NO3	.3	.00	.0
SO4	50	1.04	6.5
TOTAL ANIONS		15.96	

TOO HIGH IN CL CONSIDERED UNSUITABLE DW  
 ALTHO HIGH IN CL MAY BE USED ODP IF NO MORE SUITABLE SUPPLY.  
 PH VERY HIGH-LOWER  
 SUITABLE STOCK  
 UNSUITABLE IRRIGATION. COULD CAUSE SOIL COMPACTION

RTI DI RELEASE - DNRM

sch4p4(6) Personal information

[Redacted]

D.MATHERS, DIRECTOR  
 4.8.77

DATA INPUT  
 AMENDED



DRILLING LOG FOR BORE

LICENSE No. RN. 22420 TEST HOLE No. (if applicable) \_\_\_\_\_  
 NAME OF LICENSEE P. H. Gaudin / Gallagher Pastoral Co.  
 ADDRESS sch4p4(6) Personal information  
 CONTRACTOR Manilla Drilling Co. Pty. DRILLER J. H. Mullen  
 TYPE OF DRILLING RIG USED Hydramat 1800 DRILLERS LICENSE No. 950

PARTICULARS OF STRATA				DATE COMMENCED		DATE COMPLETED	
FROM (metres)	TO (metres)	DETAILS AND REMARKS	WATER BEDS THUS *	ROTARY BIT SIZE (mm)	LENGTH (metres)	SIZE (mm)	THICKNESS (mm)
0	3.05	cement				225.6	
3.05	86.92	mud					
86.92	139.62	cement					
139.62	183.1	mud					
Oil Pass. Rock Creek. No. 1. mud & cement returned from hole to 100 ft.				CASING DETAILS			
				METHOD OF SUSPENSION			
				CLAMPED		SEATED IN SMALL HOLE	
				SEATED ON BOTTOM		CEMENTED	
				IF MORE THAN ONE STRING GIVE FULL DETAILS			
				SLOTS/PERFORATIONS		FROM (metres)	TO (metres)
				SCREENS	APERTURE	TOP OF PACKER	BOTTOM OF SCREEN
				GRAVEL PACK DETAILS			
				WATER BEARING BEDS			
				DEPTH STRUCK (metres)	WATER ROSE TO (metres)	SUPPLY (litres per second)	QUALITY (potable, brackish, salty)
				REMARKS			
TOTAL DEPTH (metres)							

PUMPING TEST ON COMPLETED SUB-ARTESIAN BORE

STATE TYPE OF PUMP USED IN TEST		DEPTH TO PUMP SUCTION OR BOTTOM OF DRILL STEM		SUPPLY	DURATION OF TEST	DRAWDOWN LEVEL FROM SURFACE
<u>Boiler</u>		<u>54.9</u> (metres)	<u>54.9</u> (metres)	<u>0.85</u> (litres per second)	<u>2</u> (hours)	<u>NIL</u> (metres)

ARTESIAN BORE ON COMPLETION

TOTAL FLOW	litres/sec. cubic metres/day	CLOSED DOWN PRESSURE	kilopascals

SIGNATURE OF DRILLER \_\_\_\_\_ DATE 27.4.77

SIGNATURE OF LICENSEE \_\_\_\_\_ DATE 27.4.77

NOTE TO LICENSEE

Sketch of property, showing actual location of bore, to be drawn on back of this form.

DATA INPUT  
AMENDED



Irrigation and Water Supply Commission

corner George and Margaret Streets,  
Brisbane.

TELEX QIWSC AA41761

Telegraph Address "Irricomm," Brisbane  
Postal Address: P.O. Box 74,  
Brisbane, North Quay, 4000

Reply to the Secretary  
and Refer to  
77/L45318B

Your Reference

KH

TELEPHONE: 224 7380  
if telephoning or calling  
with reference to this letter  
Please ask for

Mr. G. Deighton

10 MAY 1977

Dear Sir,

BORE LICENSE NO. N22420  
EXPIRY DATE: 30.4.1979

Attached is the above license issued under the Water Act 1926 - 1976, a copy of the license, and a supply of progress and final drilling report forms.

Please read the license carefully and note the conditions thereon, particularly those relating to the forwarding of drilling reports and water samples.

It is advised that in the event of corrosive saline water being obtained, the licensee may be required to carry out pressure cementing for the protection or proper maintenance of the bore as provided under Clause 10 of the conditions.

The copy of the license is to be handed to the Driller in Charge for his information and to ensure that the work is carried out in accordance with the prescribed conditions.

B/C: Regional Engineer,  
Irrigation Commission,  
TOOWOOMBA.

Yours faithfully,

For your information.

SECRETARY  
Encl.

3356  
W.P. Brannally,  
SECRETARY.

Mr. E.N. Bridle,  
sch4p4(6) Personal information

DATA INPUT  
AMENDED

I.W.S. 228 L.11



**LICENSE.**

Irrigation and Water Supply Commission, Queensland.

**SCHEDULE IV.—ARTESIAN WORKS.**

License No. M22420

File No. L45318B

DATA INPUT AMENDED

NAME AND ADDRESS OF LICENSEE	LOCATION OF WORK			NATURE AND DESCRIPTION OF WORK	PURPOSES FOR WHICH THE LICENSEE MAY UTILIZE THE WATER	PERIOD FOR WHICH LICENSE IS GRANTED	TERMS, LIMITATIONS, AND CONDITIONS, IF ANY, UPON WHICH THE LICENSE IS ISSUED
	County	Parish	Portion				
BRIDLE, Edwin Newton, sch4p4( 6) Personal information	Derby	Weranga	42	<p><u>SUB-ARTESIAN BORE:</u>                      Depth: 520 m                      Casing: 219 mm x 122 m  <u>BORE NAME:</u> "Rock Creek No. 1 Abandoned Oil Well"</p> <p>LITHO NO: 1:100,000 9043/Long.                      REGIONAL OFFICE: TOOWOOMBA</p>	Stockwater and Domestic	TO: 30.4.1979	SEE BACK HEREOF FOR GENERAL CONDITIONS:

The work described hereon, and referred to in the application and plans and descriptions deposited by or on behalf of the abovenamed licensee, as finally approved by me, is hereby declared to be a licensed work under the Water Act 1926-1968 and the regulations thereunder.

Given under my hand at Brisbane, this ninth day of May, 1977.

L.W.S. 88C.

Govt. Printer, Brisbane, 1977

Commissioner.



IRRIGATION AND WATER SUPPLY COMMISSION  
 REPORT ON APPLICATION FOR BORE LICENSE

Date of Application	Date Received	D.O. File No.	Application Number	H.O. File No.
23.3.77	28.3.77	17/4180T	N22420	L45318B

NAME: E.N. BRIDLE,

ADDRESS: [REDACTED] sch4p4(6) Personal information

LOCATION County DERBY (Litho No. 1:100,000 9043)  
 OF BORE: Parish WERANGA (Long. 50 43 32)  
 Portion 42 (Lat. 27 21 49)

Loc. Plotted [REDACTED] 27/4/77 Loc. Checked \_\_\_\_\_

DETAILS Type Sub-artesian Depth 520m Casing dia. 219 mm Length 122 m  
 OF BORE: Water Use Stockwater & Domestic Casing dia. \_\_\_\_\_ mm Length \_\_\_\_\_ m

EXISTING IRRIGATION LICENSES:

PORTION	LICENSE NO.	ALLOCATION		REMARKS
		Bore	Property	

REMARKS: This is an abandoned oil exploration bore U.K.A. Rock Creek No. 1 (MISC Register No. 22420) to be reopened).

RECOMMENDATION:

That a license be issued for a period of 2 years.  
 Depth 520 m  
 Casing 219 mm x 122 m

USE: ~~Irrigation, Mining~~, Stockwater, Domestic.

REGIONAL OFFICE TOOWOOMBA B/C TO DISTRICT OFFICE \_\_\_\_\_

STANDARD CONDITIONS: Proposed Stock 11 Clause License Appendix E.

SPECIAL CONDITIONS:

FOR LICENSES BRANCH

LICENSE NUMBER
DATE ISSUED
EXPIRY DATE
DATA INPUT AMENDED

Report prepared by [REDACTED] Date 27.4.77  
 Final check by [REDACTED] Date \_\_\_\_\_  
 D.O. Recommended by ( [REDACTED] ) Date 27/4/77  
 H.O. Recommended by ( [REDACTED] ) Date \_\_\_\_\_  
 Approved by \_\_\_\_\_ Date \_\_\_\_\_



17/4180  
Irrigation and Water Supply Commission

cnr. George and Margaret Streets

Brisbane



Reply to the Secretary  
OV:HMD

Telex: QIWSC 41761  
Telegraph Address "Irricomm," Brisbane  
Postal Address: P.O. Box 74,  
Brisbane, North Quay, 4000

Our Ref. 77/L45318B Mr O. Vitte TELEPHONE 224 7254

Your Ref. ....

25th March, 1977.

MEMORANDUM TO:	
I.W.S. NO. 2242	
NO. 2242	
OFFICER	ADVISOR

Regional Engineer,  
Irrigation Commission,  
TOOWOOMBA.

ABANDONED OIL EXPLORATION WELL

U.K.A. ROCK CREEK NO. 1 - I.W.S. NO. 22420

Ownership of the above well had reverted to the Crown and arrangements are presently in hand for the sale of the well by the Mines Department to Mr E.N. Bridle of sch4p4(6) Personal information. The well now comes under the jurisdiction of this Commission.

Mr Bridle intends to convert this well into a water bore by removing the surface cement plug (0-15 ft.) and the cement plug straddling the shoe of the 8-5/8" casing (350'-430'). The Mines Department has advised Mr Bridle that there is a water bed indicated between 490' and 570' and this is the bed he intends to tap.

Mr Bridle has lodged an application for a license to open up and use this well and this is attached. Please process this application in the normal manner.

Mr Bridle is drilling on his property at present and when that bore is completed the Contractor will be shifted to Rock Creek No. 1 Well. In view of the urgency Mr Bridle has requested that he be given an interim approval to commence work pending the issue of the bore license. Please arrange accordingly.

SENIOR ENGINEER, UNDERGROUND WATER.

DATA INPUT  
AMENDED

**APPLICATION FOR LICENSE**

**IRRIGATION AND WATER SUPPLY COMMISSION, QUEENSLAND**

**Schedule III—Artesian Works**

COUNTRY ADDRESS

To the Commissioner of Irrigation and Water Supply, Brisbane

I, EDWIN NEWTON BRIDLE of [REDACTED] in the State of Queensland, being the owner (or occupier) of land situated as hereunder described and shown on the accompanying plan and upon which land is constructed for it is proposed to construct and use the work hereunder described, do hereby apply for a license in respect of the said work, and to utilise the water obtained thereby under the provisions of the Water Act (1922-1973).

Dated this 23<sup>rd</sup> day of March 1977

[REDACTED] Signature of Applicant.

NAME AND ADDRESS OF APPLICANT	LOCATION OF WORK			NATURE OF WORK (see footnote)	DEPTH PROPOSED TO SINK	PARTICULARS OF CASINGS (see footnote)	STATEMENT OF THE PURPOSES FOR WHICH IT IS PROPOSED TO UTILISE THE WATER (see footnote)	PERIOD FOR WHICH LICENSE IS REQUIRED	APPLICANT TO STATE IF APPLICATION IS MADE FOR AN EXISTING WORK OR A NEW WORK. IF THE FORMER, WHEN COMPLETED
	County	Parish	Portion No.						
<u>As ABOVE.</u>	<u>DERBY</u>	<u>WCRANGA</u>	<u>42</u>	<u>DRILL OUT CEMENT PLUGS - IS 300-430' IN UNION KERN HOE. ROCK CRK. NO. TO USE WATER AT 490-570' LWS No 2-4220</u>	<u>AS EXPLAINED COLUMN (a)</u>	<u>AT PRESENT (CEMENTED) CASING TO 400'</u>	<u>STOCK AND DOMESTIC</u>	<u>75 31 4 77</u>	<u>ADDITIONS TO EXISTING WORK</u>

RTI DL RELEASE - DNRM

COLUMN (a) should state whether the work is an artesian well, or a sub-artesian well, or for enlarging, deepening, or altering a new existing well, as the case may be. If the latter work, fill in present depth of bore; also diameter and length of each size of casing at present in bore.  
 COLUMN (b) — Fill in brand and diameter of casings and depths to which applicant proposes to insert each size of casing. If the work is an existing work, give present depth of bore and particulars of casings inserted in the bore.  
 COLUMN (c) — A statement of purposes for which it is proposed to utilise the water must be filled in here. Such purposes may be stated as "Water Conservation," "Stock Watering," "Irrigation," "Water Supply," as the case may be.



25th March,

77

Mr. E.N. Bridle,

sch4p4(6) Personal information

Dear Sir,

OIL BORE - ROCK CREEK NO. 1  
CONVERSION TO WATER BORE - HW 22420

I wish to advise that permission is hereby granted to open the oil bore Rock Creek no. 1 to convert it to a water bore. The bore is located on Portion 42, Parish Weranga, County Derby.

A formal licence will be issued in due course. This present permission is intended as an interim authority enabling work to commence before the licence is received, and is given subject to the conditions listed hereunder.

1. The bore is to be drilled by a licenced driller with a current Artesian or Sub-Artesian Driller's Licence.
2. The bore already is lined with 400 feet of 8 1/2 inch casing which is pressure cemented to the surface. An inner string of 5 inch or 6 inch casing will only be required if the water-bearing strata at approximately 490-570 feet has collapsed.
3. The depth of the bore is not to exceed 518.2 metres (1700 feet) below surface level without prior approval from this office.

Information supplied to this office shows a cement plug at the surface, a cement plug straddling the base of the casing about the 400 foot area, and a cement plug at 1700 feet.

4. A drilling log is to be furnished on the form provided, to this office. This report must show all work carried out on the bore including the quantity and quality of any waters met with, and complete particulars of any casing (including slottings etc) inserted in the bore.

Please quote HW 22420 on the log.

5. Each supply of water encountered is to be tested for quantity and a sample of the water is to be submitted to the Commission for analysis.
6. Any water obtained may be used for stockwatering.
7. In the event of a flowing supply being encountered, this office is to be advised immediately. This flow is to be controlled to the satisfaction of the Commissioner by a valve and/or orifice plate to a local supply by piping and troughing only and without the use of bore drains.

DATA INPUT  
AMENDED



Further Conditions of Licence may be imposed when the actual Bore Licence is issued, and you are requested to read those conditions carefully to ensure that all are carried out in full.

Enclosed for your use are:-

- (a) Final Statement of Works forms
- (b) Water sample labels

Yours faithfully,

sch4p4(6) Personal information

*for* REGIONAL ENGINEER

Senior Engineer,  
Underground Water Branch,  
HEAD OFFICE.

For your information.  
38b submitted at Head Office and interim permission was requested by Mr. Vitte per telephone conversation with Mr. Dempster on 25.3.77.  
Your ref: L45318B.

REGIONAL ENGINEER

RTI DL RELEASE - DNRM





Irrigation and Water Supply Commission

TOOWOOMBA

cnr. George and Margaret Streets,

Brisbane.

Telegraph Address "Irricomm," Brisbane  
Postal Address: P.O. Box 74,  
Brisbane, North Quay, 4000

Reply to the Secretary  
and Refer to  
77/145318B

821 Your Reference  
LWA BUREAU

CR TELEPHONE: 224 7243

If telephoning or calling  
with reference to this letter  
Please ask for

Mr. H.P. Cochrane

NO. 6144

18th March, 1977.

Mr. J.N. Bridle.

sch4p4(6) Personal information

24/3/77  
22/3/77

Mr. Ise

Mr. Young Noted

24-3-77

Dear Sir,

OIL BORE CONVERSION - ROCK CREEK NO. 1

copy placed on U.G 6/17 Oil Bore

With reference to your enquiries at our Toowoomba office recently, we advise as follows.

The ownership of Rock Creek No. 1 well has reverted to the Crown. It should be possible for you, on application, to purchase the tangible assets in the bore for \$1.00 from the Mines Department. This Commission will then be prepared to issue you with a bore license, subject to such terms and conditions as we see fit.

Should you wish to convert the bore to your use we suggest that you take the following action -

1. Apply to the Mines Department to purchase the bore. They will also provide you, if you do not already have the details, with information on the construction of the bore, where the water beds are etc. The address is -

The Under Secretary,  
Department of Mines,  
2 Edward Street,  
BRISBANE Q. 4000

Mark the letter for the attention of Mr. K.L. Crowe.

2. When you have purchased the bore apply to the Commission for a license (Form enclosed) giving details of proposed works and the name of the contractor you intend to employ. Please note that any artesian plant can only be used if controlled to tanks and troughing without the use of drains. Reticulation must be by pipeline.

B/C: Under Secretary,  
Department of Mines,  
2 Edward Street,  
BRISBANE Q. 4000

Yours faithfully,

ATTENTION: Mr. K.L. Crowe

E.C. Llewellyn  
ACTING SECRETARY

For your information.

B/C: Regional Engineer,  
Irrigation Commission,  
TOOWOOMBA

ACTING SECRETARY

For your information.

S.E(U.W.)

DATA INPUT  
AMENDED

## Lang Jennifer (Admin Review)

---

**From:** Riesz Anne  
**Sent:** Wednesday, 25 June 2008 4:17 PM  
**To:** Magee Deborah  
**Cc:** Moran Martin; Mckay Adrian  
**Subject:** Request for maximum volumes for relocation  
**Attachments:** Surat\_2.shx; Surat\_1.dbf; Surat\_1.prj; Surat\_1.sbn; Surat\_1.sbx; Surat\_1.shp; Surat\_1.shx; Surat\_2.dbf; Surat\_2.prj; Surat\_2.sbn; Surat\_2.sbx; Surat\_2.shp; Surat\_East\_4.shx; Surat\_4.dbf; Surat\_4.prj; Surat\_4.sbn; Surat\_4.sbx; Surat\_4.shp; Surat\_4.shx; Surat\_5.dbf; Surat\_5.prj; Surat\_5.sbn; Surat\_5.sbx; Surat\_5.shp; Surat\_5.shx; Surat\_6.dbf; Surat\_6.prj; Surat\_6.sbn; Surat\_6.sbx; Surat\_6.shp; Surat\_6.shx; Surat\_7.dbf; Surat\_7.prj; Surat\_7.sbn; Surat\_7.sbx; Surat\_7.shp; Surat\_7.shx; Surat\_East\_1.dbf; Surat\_East\_1.prj; Surat\_East\_1.sbn; Surat\_East\_1.sbx; Surat\_East\_1.shp; Surat\_East\_1.shx; Surat\_East\_2.dbf; Surat\_East\_2.prj; Surat\_East\_2.sbn; Surat\_East\_2.sbx; Surat\_East\_2.shp; Surat\_East\_2.shx; Surat\_East\_3.dbf; Surat\_East\_3.prj; Surat\_East\_3.sbn; Surat\_East\_3.sbx; Surat\_East\_3.shp; Surat\_East\_3.shx; Surat\_East\_4.dbf; Surat\_East\_4.prj; Surat\_East\_4.sbn; Surat\_East\_4.sbx; Surat\_East\_4.shp

Debbie,  
I have recently received requests from [redacted] and Anne Bridle to determine the maximum number of ML they could relocate onto their properties.

sch4p4( 6) Personal information

Anne is in Surat East, and is looking to relocate in the Kumbailla Beds (surat east 1) on 42DY692.

Please determine how much water these clients can relocate onto their properties in the management units mentioned.

I will call Anne because I have other things to talk to her about, so could you email me the results?

Cheers  
Anne

Anne Riesz  
Groundwater Assessment and Planning  
**Telephone:** 07 4688 1592 **Facsimile:** 07 4688 1188  
**Email:** [anne.riesz@nrw.qld.gov.au](mailto:anne.riesz@nrw.qld.gov.au)  
[www.nrw.qld.gov.au](http://www.nrw.qld.gov.au)

Department of Natural Resources and Water  
203 Tor Street, Toowoomba Q 4350  
PO Box 318, Toowoomba Q 4350