



North Stradbroke Island - northern beaches  
 (1) Waters within 200 m from the shore at low water between North Gorge and Adder Rock.  
 (2) The waters are closed from 20 September to 1 April.

**REFERENCE**

 Fisheries Closed Waters

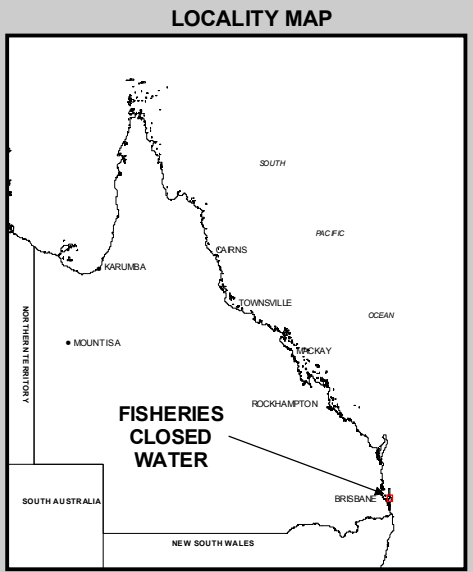
 Fisheries Closed Waters Outer Boundary

**LEGISLATION**  
 Legislated under the Fisheries Regulations 1995

**SPECIES**  
 This closure applies to all species

**FISHING METHOD**  
 This closure applies to all commercial fishing nets

**CLOSURE TIMES**  
 The waters are closed from 20 September to 1 April



**North Stradbroke Island - northern beaches**

**FISHERIES CLOSED WATERS OUTER BOUNDARY**

© State of Queensland, Department of Primary Industries and Fisheries 2005

This map represents the approximate location of the Fisheries Closed Water. Please refer to the relevant fisheries legislation for exact boundaries of the area.  
 BASE MAP reproduced with permission of GeoScience Australia  
 Gazetted - 20 September 2003  
 Mapped - 17 October 2005



UNIVERSAL TRANSVERSE MERCATOR PROJECTION - ZONE 56  
 GEODETIC DATUM OF AUSTRALIA - 1994

1:100,000 MAP REFERENCE  
**9543**

PLAN NUMBER  
**FCW - 284**